

NOTICE!!

These documents have been scanned!

Do not place un-scanned documents beneath this notice!

Do not remove this notice from this file!

GPO Jacket No. 560-102
Print Order 61540
Rise Business Services, LLC
Job=AZ15 7/3/2019



Box Number= AZ15149



Claim Begin-End: AMC346798-AMC346800

1 Initial Receipt



AZ15149-5

AMC347088-AMC346820

Date Prepared: February 10, 1998

Lead A MC Number: A MC 346798

Ending A MC Number: A MC

CLAIM INDEX

SERIAL NUMBER

A MC 346798

CLAIM NAME

AVALON

CLAIMANT'S NAME

PATRICK J. GOOSHERST
JUDY L. GOOSHERST

UNITED STATES
DEPARTMENT OF THE INTERIOR
BUREAU OF LAND MANAGEMENT

RECEIPT AND ACCOUNTING ADVICE

NO. 2314822 04

TC/AZ 05/30/97

Subject: LOCATION & SERVICE FEE 1997
Applicant: CLAIM MAINTENANCE FEE 1997 - 3

3	5	61	75.00
3	5	42	30.00
3	5	53	300.00

PAT & JUDY GOOSHERST
BOX 1123
BISBEE AZ 85603

Remitter: CC

ENTERED IN COMPUTER

6-10-97 *Scirus*

Assignor:

LEASE MANAGEMENT DATA ☐NEW ☐UPDATE ☐PAYMENT

ORIGINAL SERIAL NO.	ASG.	TYPE	ST.	CTY.	FUND SYMBOL	ACRES/UNITS	RATE
AMC 346798-346800							

AMOUNT	ANV. DATE	EXP. DATE	BILL CYC.	S/C	DISTRICT	NEXT BILL	MISC. DATA	U of M	ACTUAL UNITS

ASSIGNMENT SERIAL NO.	ASG.	TYPE	ST.	CTY.	FUND SYMBOL	ACRES/UNITS	RATE

AMOUNT	ANV. DATE	EXP. DATE	BILL CYC.	S/C	DISTRICT	NEXT BILL	MISC. DATA	U of M	ACTUAL UNITS

APPLY REMITTANCE			
ACTION	FUND SYMBOL	CTY.	AMOUNT
FILING FEE			
RENTAL			
UNEARNED			
REFUND			
TOTAL			
AMOUNT DUE			

Remarks:

BY: DATE:

☐ Lease in Escrow?
☐ KGS?
☐ Auto Escalates?
☐ Auto Renew?

Of Interest?
Operating Rights?
Operator
Bond Filed?

FOR MMS USE ONLY		
BILLEE		FOREST REFUGE
NUMBER		
OCS SECTION		
CODE		

NOTICE!!

These documents have been scanned!

Do not place un-scanned documents beneath this notice!

Do not remove this notice from this file!

GPO Jacket No. 560-102
Print Order 61540
Rise Business Services, LLC
Job=AZ15 7/3/2019



Box Number= AZ15149



Claim Begin-End: AMC346798-AMC346800

2 Correspondence



AZ15149-5

AMC347088-AMC346820



United States Department of the Interior

BUREAU OF LAND MANAGEMENT

Arizona State Office

One North Central Avenue, Suite 800

Phoenix, Arizona 85004-4427

www.blm.gov/az/

December 12, 2008



In Reply Refer To:

3800 (933) TS

AMC346798, AMC349382, AMC351930

CERTIFIED MAIL – RETURN RECEIPT REQUESTED 7007 3020 0000 8493 2904

NOTICE

MONTY & CLARA NICHOLS
11089 E HUMMINGBIRD LANE
GOLD CANYON, AZ 85218

:
:
:

This Notice Affects Those Claims
Shown in the Block Below.

AMC346798-AMC346800, AMC349382, AMC349383, AMC351930-AMC351932
AVALON, AVALON1-7

Maintenance Fee Waiver Held for Rejection

This office received the Maintenance Fee Waiver Certification (waiver) for the above listed mining claim(s). The waiver is not properly completed and does not meet the annual filing requirements.

In accordance with Title 43 Code of Federal Regulations 3835.10, the name, address, and original signatures of all owners of the mining claim must be included on the waiver form.

- ☒ The document received does not contain original signatures; it is a copy. We require the original signatures of all owners of the mining claim(s). Please submit the original document.
- ☐ Not all owners of the mining claim(s) have signed the document. Please obtain the missing signatures on the enclosed copy of the waiver. A Serial Register Page listing all of the claim owners is also enclosed.
- ☐ The waiver is signed by an agent, however, no Power of Attorney was provided giving the agent authority to sign on behalf of the claim owners. A Power of Attorney must accompany the waiver document.

_____ In accordance with 43 CFR 3835.10, you can have an agent sign on your behalf, however, the following conditions must be met: a power of attorney must be attached to the waiver showing that the agent has the authority to act on your behalf; names and addresses of all claim owners must be listed on the waiver; next to each name there must be a signature, either that of the owner, or an authorized agent. If the agent signs, he should identify himself as such.

In order to correct the defect in the waiver, you must provide this office with the requested information. If you are unable to provide this information, you have the option of paying the annual maintenance fee of \$125.00 per claim per 43 CFR 3835.93. The corrected waiver or the maintenance fee payment must be submitted within 60 days of your receipt of this notice. If neither is received within the 60-day time frame, the claims will be declared forfeited and closed.

Please include your AMC serial number on all correspondence. If additional information is required, please contact Tony Smith at 602-417-9355.



Alvin L. Burch
Group Administrator
Renewable and Mineral Resources

Enclosures

SENDER: COMPLETE THIS SECTION

Complete items 1, 2, and 3. Also complete item 4 if Restricted Delivery is desired. Print your name and address on the reverse so that we can return the card to you. Attach this card to the back of the mailpiece, or on the front if space permits.

Article Addressed to:

DEC 14 2006

Monty and Clara Nichols
11089 E. Hummingbird Lane
Gold Canyon, Arizona 85218
933(RE) AMC346798, 349382, 351930

COMPLETE THIS SECTION ON DELIVERY

Signature <i>Clara Nichols</i>		<input checked="" type="checkbox"/> Agent <input type="checkbox"/> Addressee
B. Received by (Printed Name) <i>Clara Nichols</i>	C. Date of Delivery <i>12-20-06</i>	
D. Is Delivery address different from item 1? <input type="checkbox"/> Yes If YES, enter delivery address below: <input checked="" type="checkbox"/> No		

3. Service Type	
<input checked="" type="checkbox"/> Certified Mail	<input type="checkbox"/> Express Mail
<input type="checkbox"/> Registered	<input checked="" type="checkbox"/> Return Receipt for Merchandise
<input type="checkbox"/> Insured Mail	<input type="checkbox"/> C.O.D.
4. Restricted Delivery? (Extra Fee) <input type="checkbox"/> Yes	

102595-02-M-1540

UNITED STATES POSTAL SERVICE



First-Class Mail
Postage & Fees Paid
USPS
Permit No. G-10

AZ
933

• Sender: Please print your name, address, and ZIP+4 in this box •

U.S. DEPARTMENT OF THE INTERIOR
BUREAU OF LAND MANAGEMENT
ARIZONA STATE OFFICE
ONE NORTH CENTRAL AVE. SUITE 800
PHOENIX, ARIZONA 85004-4427

22 12/13/06

In Reply Refer To:
3800 (AZ-933) RE
AMC346798
AMC349382
AMC351930

December 14, 2006

CERTIFIED MAIL – RETURN RECEIPT REQUESTED # 7005 3110 0000 2181 0221

NOTICE

Monty and Clara Nichols
11089 E. Hummingbird Lane
Gold Canyon, Arizona 85218

:
:
:
:
:
:

Avalon
Avalon 1 - 7
Lode Claims
AMC346798 - 346800
AMC349382 - 349383
AMC351930 - 351932

Maintenance Fee Waiver Held for Rejection

On August 31, 2006, this office received the Maintenance Fee Waiver Certification (waiver) for the above listed mining claims. The waiver is not properly completed and does not meet the annual filing requirements.

In accordance with 43 CFR 3835.10(b)(2), the waiver must include the original signature of each owner. Your waiver does not include the original signature of Clara Nichols. In order to correct the defect in your waiver, you must return the enclosed copy of your waiver with Clara Nichols' original signature. If you are unable to provide the signature, you have the option of paying the annual maintenance fee of \$125.00 per claim.

Per 43 CFR 3835.93, the corrected waiver or the maintenance fee payment must be submitted within 60 days of your receipt of this notice. If neither is received within the 60 day time frame, the claims will be declared forfeited and closed.

Please include your AMC serial numbers on all correspondence. If additional information is required, please contact Rod Ebert at 602-417-9397.

/s/ Alvin L. Burch

Alvin L. Burch
Group Administrator
Renewable and Mineral Resources Group

Enclosure

REbert:pb:12/04/06



United States Department of the Interior

BUREAU OF LAND MANAGEMENT

Arizona State Office
One North Central Avenue, Suite 800
Phoenix, Arizona 85004-4427

www.blm.gov/az/

December 14, 2006



In Reply Refer To:
3800 (AZ-933) RE
AMC346798
AMC349382
AMC351930

CERTIFIED MAIL – RETURN RECEIPT REQUESTED # 7005 3110 0000 2181 0221

NOTICE

Monty and Clara Nichols
11089 E. Hummingbird Lane
Gold Canyon, Arizona 85218

:
:
:
:
:
:

Avalon
Avalon 1 - 7
Lode Claims
AMC346798 - 346800
AMC349382 - 349383
AMC351930 - 351932

Maintenance Fee Waiver Held for Rejection

On August 31, 2006, this office received the Maintenance Fee Waiver Certification (waiver) for the above listed mining claims. The waiver is not properly completed and does not meet the annual filing requirements.

In accordance with 43 CFR 3835.10(b)(2), the waiver must include the original signature of each owner. Your waiver does not include the original signature of Clara Nichols. In order to correct the defect in your waiver, you must return the enclosed copy of your waiver with Clara Nichols' original signature. If you are unable to provide the signature, you have the option of paying the annual maintenance fee of \$125.00 per claim.

Per 43 CFR 3835.93, the corrected waiver or the maintenance fee payment must be submitted within 60 days of your receipt of this notice. If neither is received within the 60 day time frame, the claims will be declared forfeited and closed.

Please include your AMC serial numbers on all correspondence. If additional information is required, please contact Rod Ebert at 602-417-9397.

Alvin L. Burch
Group Administrator
Renewable and Mineral Resources Group

Enclosure



United States Department of the Interior

BUREAU OF LAND MANAGEMENT

Arizona State Office
One North Central Avenue, Suite 800
Phoenix, Arizona 85004-4427
www.blm.gov/az/



In Reply Refer To:
3800 (AZ-933) RE
AMC346798
AMC349382
AMC351930

December 14, 2006

*Thank you
for your
Patience
Clara Nichols*

CERTIFIED MAIL – RETURN RECEIPT REQUESTED # 7005 3110 0000 2181 0221

NOTICE

Monty and Clara Nichols
11089 E. Hummingbird Lane
Gold Canyon, Arizona 85218

:
:
:
:
:
:
:

Avalon
Avalon 1 - 7
Lode Claims
AMC346798 - 346800
AMC349382 - 349383
AMC351930 - 351932

Maintenance Fee Waiver Held for Rejection

On August 31, 2006, this office received the Maintenance Fee Waiver Certification (waiver) for the above listed mining claims. The waiver is not properly completed and does not meet the annual filing requirements.

In accordance with 43 CFR 3835.10(b)(2), the waiver must include the original signature of each owner. Your waiver does not include the original signature of Clara Nichols. In order to correct the defect in your waiver, you must return the enclosed copy of your waiver with Clara Nichols' original signature. If you are unable to provide the signature, you have the option of paying the annual maintenance fee of \$125.00 per claim.

Per 43 CFR 3835.93, the corrected waiver or the maintenance fee payment must be submitted within 60 days of your receipt of this notice. If neither is received within the 60 day time frame, the claims will be declared forfeited and closed.

Please include your AMC serial numbers on all correspondence. If additional information is required, please contact Rod Ebert at 602-417-9397.

ARIZONA
STATE OFFICE
PHOENIX, ARIZONA

Alvin L. Burch

Alvin L. Burch
Group Administrator
Renewable and Mineral Resources Group

2006 DEC 28 P 1:09

RECEIVED
BUREAU OF
LAND MANAGEMENT
Enclosure

NOTICE!!

These documents have been scanned!

Do not place un-scanned documents beneath this notice!

Do not remove this notice from this file!

GPO Jacket No. 560-102
Print Order 61540
Rise Business Services, LLC
Job=AZ15 7/3/2019



Box Number= AZ15149



Claim Begin-End: AMC346798-AMC346800

3 Transfers



AZ15149-5

AMC347088-AMC346820

When recorded, mail to:

010617110

GOOSHERST, PATRICK J

PO BOX 556

ELFRIDA

AZ 85610

City/State/Zip Code: _____



FEE # 010617110
OFFICIAL RECORDS
COCHISE COUNTY
DATE 06/15/01 HOUR 8

REQUEST OF
GOOSHERST, PATRICK J
CHRISTINE RHODES-RECORDER
FEE : 9.00 PAGES : 2

Space above this line for Recorder's use

QUITCLAIM TO JOINT TENANCY DEED

KNOW ALL MEN BY THESE PRESENTS:

That I (we), Patrick J. Goosherst and Judy L. Goosherst, husband & wife

_____, the undersigned releasor(s), for the consideration of Ten Dollars (\$10.00) and other valuable considerations, do hereby release, remise and forever quitclaim unto Monty Pat Nichols or Clara Lynn Nichols, husband & wife, the releasees,
not as Community property but

the Releasee(s), as joint tenants with rights of survivorship, all rights, title and interest in that certain Real Property situated in Cochise County, State of Arizona and legally described as follows:

The following unpatented mining claims situated in Sections 17 & 20, Township 19 South, Range 25 East, Cochise Co., Turquoise Mining District

Avalon-----AMC # 346798

Avalon 6---AMC #351931

Avalon 1---AMC # 346799

Avalon ~~7~~---AMC #351932

Avalon 2---AMC # 346800


Avalon 3---AMC #349382

(Total of 8 unpatented mining claims)

Avalon 4---AMC #349383

Avalon 5---AMC #351930

IN WITNESS WHEREOF, I (we) have hereunto set my (our) hand(s) and seal this 14th day of



Patrick J. Goosherst
Releasor
Judy L. Goosherst
Releasor

ENTERED IN COMPUTER

010617110

8/3/01
AM 8/6/01

The foregoing QUITCLAIM TO JOINT TENANCY DEED is accepted and approved by the undersigned releasee(s), it being their intention to acquire an interest in said property as joint tenants with the right of survivorship, and not as community property or as tenants in common.

Dated: 6/14/01

Monty P. Nichols
Signature of Releasee
Clara L. Nichols
Signature of Releasee

ACKNOWLEDGMENT

State of Arizona)
County of PIMA) ss.

On this 14 day of June, 2001, before me, the undersigned Notary Public, personally appeared Monty P. Nichols
+ Clara L. Nichols

known to me to be the individual(s) who executed the foregoing instrument and acknowledged the same to be his(her)(their) free act and deed.

My Commission Expires My Comm. Expires Sep. 10, 2004
Judith L. Scheidel
Notary Public

If acknowledged in State of Florida, complete section below:
(Releasor) ☐ Personally Known (or) ☐ Produced Identification

If applicable, Type of Identification Produced: _____

If acknowledged in State of Florida, complete section below:
(Releasee) ☐ Personally Known (or) ☐ Produced Identification

If applicable, Type of Identification Produced: _____

Seal
2001 JUN 29 A 10:14
RECEIVED
BUREAU OF
LAND MANAGEMENT
ARIZONA
STATE OFFICE
PHOENIX, ARIZONA

010617110

United States Department of the Interior
Bureau of Land Management
BUSINESS & SUPPORT SVCS DIV
222 N CENTRAL AVE
PHOENIX, AZ 85004 -2203
Phone: (602) 417-9200

Receipt

No:

331580

Transaction #: 348947**Date of Transaction:** 06/29/2001

CUSTOMER: MONTY & CLARE NICHOLS
P.O. BOX 111 200 N. WILLOW
GLOBE, AZ 85502

LINE #	QTY	COMMODITY / SUBJECT / ACTION / PRODUCT	REMARKS	UNIT PRICE	TOTAL
1	1.00	LOCATABLE MINERALS / MINING CLAIMS-NOT NEW-UNADJUD, ONE AUTH NO. ONLY / MINING CLAIM MONEY RECEIVED (455)	TRF (8)	- n/a -	\$40.00
TOTAL:					\$40.00

PAYMENT INFORMATION					
1	AMOUNT:	\$40.00		POSTMARKED:	06/28/2001
	TYPE:	CHECK		RECEIVED:	06/29/2001
	CHECK NO:	125			
	NAME:	GOOSHERST, PATRICK J P.O. BOX 556 ELFRIDA AZ 85610			

REMARKS

CASE SERIAL NUMBER INFORMATION		
TRNS #	LINE #	CASES
348947	1	AMC346798/\$40.00

This receipt was generated by the automated BLM Collections and Billings System and is a paper representation of a portion of the official electronic record contained therein.

OFFICIAL COPIES /CF/ /SD READ/ /GROUP/ /SECTION/ /AUTHOR/

OK Enclosed
2/10/98

3800 (952.3) ERS
A MC 346798

Mr. Patrick J. Goosherst
P.O. Box 1123
Bisbee, Arizona 85603

Dear Mr. Goosherst:

The enclosed list identifies the serial numbers that have been assigned to each of your mining claim location notices received by this office on May 28, 1997.

The regulations require you to identify the claim name and A MC serial number of each claim, and the claimant's name and address on all future documents and correspondence filed with the Bureau of Land Management (BLM).

The acknowledgment does not verify that your claims have been located on lands open to mineral entry or are encumbered by rights of other mining claimants. Only those mining claims that are entirely located on private or Federal lands that are not open to mineral entry will be officially declared void by a BLM Decision.

Please advise this office of all changes of address, authorized agents, and transfers of ownership.

Transfers of ownership are governed by 43 CFR 3833.3(a) which states that, "Whenever the owner of an unpatented mining claim, mill site or tunnel site, which has been recorded in accordance with 43 CFR 3833.1, sells, assigns, or otherwise conveys all or any part of his interest in the claim, his transferee shall file in the proper BLM office within 60 days after the completion of the transfer..." A service charge of \$5 per claim is required for all transfers.

PLEASE NOTE: Unless you have already paid in advance the next annual maintenance fee payment or maintenance fee payment waiver certification, it is due on or before August 31, 1998.

By keeping our records current, we will be able to provide better public service. **All future correspondence from this office will be sent only to the above name and address unless otherwise instructed.**

If any of the information listed on the enclosure is not correct, please notify this office in writing at our new address printed above. If additional assistance is needed, call (602) 417-9518.

Sincerely,

Mary Jo Yoas
Supervisor, Lands and Minerals Operations

Enclosure

This serves as notification to the following:

Ms. Judy L. Goosherst

ESandoval:1/8/98:346798

NOTICE!!

These documents have been scanned!

Do not place un-scanned documents beneath this notice!

Do not remove this notice from this file!

GPO Jacket No. 560-102
Print Order 61540
Rise Business Services, LLC
Job=AZ15 7/3/2019



Box Number= AZ15149



Claim Begin-End: AMC346798-AMC346800

4 Annual Filings



AZ15149-5

AMC347088-AMC346820

UNITED STATES
DEPARTMENT OF THE INTERIOR
BUREAU OF LAND MANAGEMENT
**MAINTENANCE FEE PAYMENT FORM FOR
LODE CLAIMS, MILL SITES, AND TUNNEL SITES**

346798
349382
351930

Remitter Name: Monty & Clara Nichols

Mailing Address: 11089 E Hummingbird Lane

City, State, Zip: Gold Canyon, AZ 85118

☐ Check here if this is a change of address.

FOR COUNTY RECORDER'S USE

No. of claims/sites 8
x \$155 per claim/site
Total due BLM \$ 1,240.00

1. The maintenance fee may be paid by cash, check, money order, Bureau of Land Management (BLM) Declining Deposit Account, or credit card (VISA, American Express, Discover, or MasterCard). Payments must be remitted to the BLM State Office where your claim or site is recorded and received on or before September 1. If the payment is mailed, the envelope must be postmarked by a bona fide delivery service on or before September 1 and received at the proper BLM State Office within 15 calendar days after the due date. Payments may also be made by telephone using a credit card. A complete listing of BLM State Offices with their addresses and phone numbers can be found at <http://www.blm.gov>.
2. The maintenance fee for the following claim(s)/site(s) applies to the assessment year 2019.

CLAIM/SITE NAME	BLM SERIAL NO.
Avalon	AMC 346798
Avalon 1	AMC 346799
Avalon 2	AMC 346800
Avalon 3	AMC 349382
Avalon 4	AMC 349383
Avalon 5	AMC 351930
Avalon 6	AMC 351931
Avalon 7	AMC 351932
PHOENIX, ARIZONA	
2018 AUG 22 A 11:12	

ENTERED
AUG 23 2018
BY: SC

Use a separate sheet for additional claim/site names, serial numbers, and claimant names and addresses.

(Continued on page 2)

RECEIVED
BLM AZ STATE OFFICE

NO. OF CLAIMS 8
AMOUNT 1240
RECEIPT NO. 4241582
INITIALS PER

BLM-ASO

INSTRUCTIONS

1. This is an optional form that may be used to satisfy the requirements for the Bureau of Land Management (BLM) under the provisions of 43 U.S.C. §1744 and 30 U.S.C. §28f and the regulations thereunder (43 CFR part 3834). Since local and State laws may vary, you should contact your local and State agencies where the claims are located to ensure all applicable laws and requirements are satisfied.
2. This form should be used to pay the maintenance fee for lode mining claims, mill sites, and tunnel sites only. To pay the maintenance fee for placer mining claims, use Form 3830-5a.
3. Complete the section for the number of claims and the amount being remitted to the BLM.
4. Enter the year in paragraph 2 for the applicable assessment year.
5. List all mining claim or site names and the BLM serial number associated to the claim or site, if the BLM has notified you what the serial number is. Every attempt should be made to include the current BLM serial number for each claim or site listed.
6. The name and current mailing addresses of the person paying the maintenance fee(s) should be listed at the top of the form. If this is a change of address for a claimant, that should also be noted.
7. If needed, an additional sheet can be used to continue listing claim and site names and BLM serial numbers, or the name and current mailing address of additional claimants.
8. If paying by credit card, you must complete the following credit card information on page 3: (a) exact name on the face of the credit card; (b) amount paid; (c) type of card; (d) credit card number; (e) expiration date of the card; and (f) telephone number. You must also sign on page 3 to show authorization to charge the credit card.

NOTICES

THE PRIVACY ACT and 43 CFR 2.48(d) require that you be furnished with the following information in connection with the information requested by this form.

AUTHORITY: 30 U.S.C. 28f and 43 CFR part 3834 permit collection of the information requested by this form.

PRINCIPAL PURPOSE: The BLM will use the information you provide to record the annual maintenance fee payment for the claims and sites listed and to verify that payment has been made in accordance with 30 U.S.C. 28f and 43 CFR part 3834.

ROUTINE USES: The BLM will only disclose this information in accordance with the provisions at 43 CFR 2.56(b) and (c).

EFFECT OF NOT PROVIDING INFORMATION: Disclosure of the requested information is required by 30 U.S.C. 28f and 43 CFR part 3834 for claimants paying the annual maintenance fee. The use of this specific form when paying the maintenance fee is optional. However, when paying the maintenance fee, it is the requested information on this form that is required to be submitted along with the fee. Failure to submit all the required information will delay the BLM's processing of the information and may preclude the BLM's acceptance of the maintenance fee payment, which may result in forfeiture of the mining claim(s) or site(s) by the claimant.

PROCESSED

United States Department of the Interior
Bureau of Land Management
 DIV OF LANDS, MINRLS & ENERGY
 ONE N CENTRAL AVE
 PHOENIX, AZ 85004 -4427
 Phone: 602-417-9200

Receipt

No:

4241582

Transaction #: 4356998**Date of Transaction:** 08/22/2018

CUSTOMER:

MONTY NICHOLS
 11089 E HUMMINGBIRD LN
 GOLD CANYON, AZ 85118-9835 US

LINE #	QTY	DESCRIPTION	REMARKS	UNIT PRICE	TOTAL
1	1.00	LOCATABLE MINERALS / MINING CLAIMS-NOT NEW-UNADJUD, ONE AUTH NO. ONLY / MINING CLAIM MONEY RECEIVED CASES: AMC346798/\$1240.00	2019 MAINT/8	- n/a -	1240.00
TOTAL:					\$1,240.00

PAYMENT INFORMATION			
1	AMOUNT:	1240.00	POSTMARKED: N/A
	TYPE:	CHECK	RECEIVED: 08/22/2018
	CHECK NO:	19491	
	NAME:	YELLOW HAIR TRADING & MINING, LTD. P.O.BOX 111 GLOBE AZ 85502-0111 US	

REMARKS

This receipt was generated by the automated BLM Collections and Billing System and is a paper representation of a portion of the official electronic record contained therein.

UNITED STATES
DEPARTMENT OF THE INTERIOR
BUREAU OF LAND MANAGEMENT
**MAINTENANCE FEE PAYMENT FORM FOR
LODE CLAIMS, MILL SITES, AND TUNNEL SITES**

346798
349382
351930

Remitter Name: Monty & Clara Nichols

Mailing Address: 11089 E Hummingbird Lane

City, State, Zip: Gold Canyon, AZ 85218

☐ Check here if this is a change of address.

FOR COUNTY RECORDER'S USE

No. of claims/sites 8

x \$155 per claim/site

Total due BLM \$ 1,240.00

ERG Rec. 3954449

1. The maintenance fee may be paid by cash, check, money order, Bureau of Land Management (BLM) Declining Deposit Account, or credit card (VISA, American Express, Discover, or MasterCard). Payments must be remitted to the BLM State Office where your claim or site is recorded and received on or before September 1. If the payment is mailed, the envelope must be postmarked by a bona fide delivery service on or before September 1 and received at the proper BLM State Office within 15 calendar days after the due date. Payments may also be made by telephone using a credit card. A complete listing of BLM State Offices with their addresses and phone numbers can be found at <http://www.blm.gov>.

2. The maintenance fee for the following claim(s)/site(s) applies to the assessment year 2018.

CLAIM/SITE NAME	BLM SERIAL NO.
Avalon	AMC 346798 1
Avalon 1	AMC 346799
Avalon 2	AMC 346800 J
Avalon 3	AMC 349382 1
Avalon 4	AMC 349383 J
Avalon 5	AMC 351930 1
Avalon 6	AMC 351931
Avalon 7	AMC 351932 J
PHOENIX, ARIZONA	

Use a separate sheet for additional claim/site names, serial numbers, and claimant names and addresses.

(Continued on page 2)

RECEIVED
BLM STATE OFFICE

ENTERED
AUG 28 2017
BY: RAm

INSTRUCTIONS

1. This is an optional form that may be used to satisfy the requirements for the Bureau of Land Management (BLM) under the provisions of 43 U.S.C. §1744 and 30 U.S.C. §28f and the regulations thereunder (43 CFR part 3834). Since local and State laws may vary, you should contact your local and State agencies where the claims are located to ensure all applicable laws and requirements are satisfied.
2. This form should be used to pay the maintenance fee for lode mining claims, mill sites, and tunnel sites only. To pay the maintenance fee for placer mining claims, use Form 3830-5a.
3. Complete the section for the number of claims and the amount being remitted to the BLM.
4. Enter the year in paragraph 2 for the applicable assessment year.
5. List all mining claim or site names and the BLM serial number associated to the claim or site, if the BLM has notified you what the serial number is. Every attempt should be made to include the current BLM serial number for each claim or site listed.
6. The name and current mailing addresses of the person paying the maintenance fee(s) should be listed at the top of the form. If this is a change of address for a claimant, that should also be noted.
7. If needed, an additional sheet can be used to continue listing claim and site names and BLM serial numbers, or the name and current mailing address of additional claimants.
8. If paying by credit card, you must complete the following credit card information on page 3: (a) exact name on the face of the credit card; (b) amount paid; (c) type of card; (d) credit card number; (e) expiration date of the card; and (f) telephone number. You must also sign on page 3 to show authorization to charge the credit card.

NOTICES

THE PRIVACY ACT and 43 CFR 2.48(d) require that you be furnished with the following information in connection with the information requested by this form.

AUTHORITY: 30 U.S.C. 28f and 43 CFR part 3834 permit collection of the information requested by this form.

PRINCIPAL PURPOSE: The BLM will use the information you provide to record the annual maintenance fee payment for the claims and sites listed and to verify that payment has been made in accordance with 30 U.S.C. 28f and 43 CFR part 3834.

ROUTINE USES: The BLM will only disclose this information in accordance with the provisions at 43 CFR 2.56(b) and (c).

EFFECT OF NOT PROVIDING INFORMATION: Disclosure of the requested information is required by 30 U.S.C. 28f and 43 CFR part 3834 for claimants paying the annual maintenance fee. The use of this specific form when paying the maintenance fee is optional. However, when paying the maintenance fee, it is the requested information on this form that is required to be submitted along with the fee. Failure to submit all the required information will delay the BLM's processing of the information and may preclude the BLM's acceptance of the maintenance fee payment, which may result in forfeiture of the mining claim(s) or site(s) by the claimant.

PHOENIX, ARIZONA

10:10 AM AUG 24 2011

RECEIVED
BLM STATE OFFICE

United States Department of the Interior
Bureau of Land Management
DIV OF LANDS, MINRLS & ENERGY
ONE N CENTRAL AVE
PHOENIX, AZ 85004 -4427
Phone: 602-417-9200

Receipt

No: 3954449

Transaction #: 4064201	
Date of Transaction: 08/24/2017	
CUSTOMER:	
	MONTY NICHOLS 11089 E HUMMINGBIRD LN GOLD CANYON, AZ 85118-9835 US

LINE #	QTY	DESCRIPTION	REMARKS	UNIT PRICE	TOTAL
1	1.00	LOCATABLE MINERALS / MINING CLAIMS- NOT NEW-UNADJUD, ONE AUTH NO. ONLY / MINING CLAIM MONEY RECEIVED CASES: AMC346798/\$1240.00	2018 MAINT (8)	- n/a -	1240.00
TOTAL:					\$1,240.00

PAYMENT INFORMATION				
1	AMOUNT:	1240.00	POSTMARKED:	N/A
	TYPE:	CHECK	RECEIVED:	08/24/2017
	CHECK NO:	19425		
	NAME:	YELLOW HAIR TRADING & MIN PO BOX 111 GLOBE AZ 85502 US		

REMARKS

This receipt was generated by the automated BLM Collections and Billing System and is a paper representation of a portion of the official electronic record contained therein.

UNITED STATES
DEPARTMENT OF THE INTERIOR
BUREAU OF LAND MANAGEMENT
**MAINTENANCE FEE PAYMENT FORM FOR
LODE CLAIMS, MILL SITES, AND TUNNEL SITES**

~~346798~~
346798
349382
351930

Remitter Name: Monty & Clara Nichols

Mailing Address: 11089 E Hummingbird Lane

City, State, Zip: Gold Canyon, AZ 85218

☐ Check here if this is a change of address.

FOR COUNTY RECORDER'S USE

No. of claims/sites 8

x \$155 per claim/site

Total due BLM \$ 1,240.00


Temp Rec. 170566 885

1. The maintenance fee may be paid by cash, check, money order, Bureau of Land Management (BLM) Declining Deposit Account, or credit card (VISA, American Express, Discover, or MasterCard). Payments must be remitted to the BLM State Office where your claim or site is recorded and received on or before September 1. If the payment is mailed, the envelope must be postmarked by a bona fide delivery service on or before September 1 and received at the proper BLM State Office within 15 calendar days after the due date. Payments may also be made by telephone using a credit card. A complete listing of BLM State Offices with their addresses and phone numbers can be found at <http://www.blm.gov>.
2. The maintenance fee for the following claim(s)/site(s) applies to the assessment year 2017.

CLAIM/SITE NAME	BLM SERIAL NO.
Avalon	AMC 346798
Avalon 1	AMC 346799
Avalon 2	AMC 346800
Avalon 3	AMC 349382
Avalon 4	AMC 349383
Avalon 5	AMC 351930
Avalon 6	AMC 351931
Avalon 7	AMC 351932
PHOENIX, ARIZONA	
2016 AUG - 4 A 9: 52	

Use a separate sheet for additional claim/site names, serial numbers, and claimant names and addresses.

(Continued on page 2)



United States Department of the Interior
Bureau of Land Management
DIV OF LANDS, MINRLS & ENERGY
ONE N CENTRAL AVE
PHOENIX, AZ 85004 -4427
Phone: 602-417-9200

Receipt

No: 3621103

Transaction #: 3724799	
Date of Transaction: 08/04/2016	
CUSTOMER:	
	MONTY NICHOLS 11089 E HUMMINGBIRD LN GOLD CANYON, AZ 85118-9835 US

LINE #	QTY	DESCRIPTION	REMARKS	UNIT PRICE	TOTAL
1	1.00	LOCATABLE MINERALS / MINING CLAIMS- NOT NEW-UNADJUD, ONE AUTH NO. ONLY / MINING CLAIM MONEY RECEIVED CASES: AMC346798/\$1240.00	2017 MAINT (8)	- n/a -	1240.00
TOTAL:					\$1,240.00

PAYMENT INFORMATION				
1	AMOUNT:	1240.00	POSTMARKED:	N/A
	TYPE:	CHECK	RECEIVED:	08/04/2016
	CHECK NO:	18865		
	NAME:	YELLOW HAIR TRADING & MINING LTD PO BOX 111 GLOBE AZ 85502-0111 US		

REMARKS

This receipt was generated by the automated BLM Collections and Billing System and is a paper representation of a portion of the official electronic record contained therein.

UNITED STATES
DEPARTMENT OF THE INTERIOR
BUREAU OF LAND MANAGEMENT

346798
349382
351930

**MAINTENANCE FEE PAYMENT FORM FOR
LODE CLAIMS, MILL SITES, AND TUNNEL SITES**

Remitter Name: Monty & Clara Nichols

Mailing Address: 11089 E Hummingbird Lane

City, State, Zip: Gold Canyon, AZ 85218

☐ Check here if this is a change of address.

FOR COUNTY RECORDER'S USE

No. of claims/sites 8

x \$155 per claim/site


Total due BLM \$ 1,240.00

1. The maintenance fee may be paid by cash, check, money order, Bureau of Land Management (BLM) Declining Deposit Account, or credit card (VISA, American Express, Discover, or MasterCard). Payments must be remitted to the BLM State Office where your claim or site is recorded and received on or before September 1. If the payment is mailed, the envelope must be postmarked by a bona fide delivery service on or before September 1 and received at the proper BLM State Office within 15 calendar days after the due date. Payments may also be made by telephone using a credit card. A complete listing of BLM State Offices with their addresses and phone numbers can be found at <http://www.blm.gov>.
2. The maintenance fee for the following claim(s)/site(s) applies to the assessment year 2016.

CLAIM/SITE NAME	BLM SERIAL NO.
Avalon	AMC 346798
Avalon 1	AMC 346799
Avalon 2	AMC 346800
Avalon 3	AMC 349382
Avalon 4	AMC 349383
Avalon 5	AMC 351930
Avalon 6	AMC 351931
Avalon 7	AMC 351932

Use a separate sheet for additional claim/site names, serial numbers, and claimant names and addresses.

(Continued on page 2)



3372180

RECEIVED
BLM AZ STATE OFFICE
2015 AUG 20 P 12:10
PHOENIX, ARIZONA

United States Department of the Interior
Bureau of Land Management
LANDS/RECREATION & PLANNING
ONE N CENTRAL AVE
PHOENIX, AZ 85004 -2203
Phone: 602-417-9200

Receipt

No: 3372180

Transaction #: 3470364**Date of Transaction:** 08/20/2015**CUSTOMER:**

MONTY NICHOLS
11089 E HUMMINGBIRD LN
GOLD CANYON, AZ 85118-9835 US

LINE #	QTY	DESCRIPTION	REMARKS	UNIT PRICE	TOTAL
1	1.00	LOCATABLE MINERALS / MINING CLAIMS- NOT NEW-UNADJUD, ONE AUTH NO. ONLY / MINING CLAIM MONEY RECEIVED CASES: AMC346798/\$1240.00	MAINT 2016/8	- n/a -	1240.00
TOTAL:					\$1,240.00

PAYMENT INFORMATION

1	AMOUNT:	1240.00	POSTMARKED:	N/A
	TYPE:	CHECK	RECEIVED:	08/20/2015
	CHECK NO:	18802		
	NAME:	YELLOW HAIR TRADING AND MINING LTC BOX 111 GLOBE AZ 85502 US		

REMARKS

This receipt was generated by the automated BLM Collections and Billing System and is a paper representation of a portion of the official electronic record contained therein.



2014-15

346798

349382

351930

MAINTENANCE FEE PAYMENTClaimant Name: Monty Nichols & Clara NicholsAddress: 11089 E Hummingbird LaneCity: Gold Canyon State: AZ Zip: 85218Telephone: 928-701-2311E-mail address: montynichols2@mchsi.comSignature: Monty Nichols, Clara Nichols☐ Check here if this is a change of address.BLM
Date
Stamp

RECEIVED
M AZ STATE OFFICE
2014 AUG 21 P 2:44
PHOENIX, ARIZONA

LINE NO.	AMC NUMBER	CLAIM/SITE NAME	COUNTY RECORDER DATA (If available)	TWP	RNG	SEC
1	AMC346798	AVALON	FEE #970513222	19S	25E	17
2	AMC346799	AVALON 1	#970513224	19S	25E	20
3	AMC346800	AVALON 2	#970513223	19S	25E	17
4	AMC349382	AVALON 3	#971233637	19S	25E	20
5	AMC349383	AVALON 4	#971233636	19S	25E	20
6	AMC351930	AVALON 5	#990309145	19S	25E	17
7	AMC351931	AVALON 6	#990309144	19S	25E	17
8	AMC351932	AVALON 7	#990309143	19S	25E	20
9						
10						

List additional claims on Form MCF114.

Bureau of Land Management
Arizona State Office
www.blm.gov/az/


No. of Claims: 8 x \$155 = 1240.00
 Check No: 18607 Init. EDG
 Receipt No.: 3108379
 For BLM Use Only

Form: MCF112
Revised July 2009

This form is available from the Arizona Department of Mines and Mineral Resources and may be reproduced.

AUG 22 2014
BY: Ram

United States Department of the Interior
Bureau of Land Management
 LANDS/RECREATION & PLANNING
 ONE N CENTRAL AVE
 PHOENIX, AZ 85004 -2203
 Phone: 602-417-9200



No: 3108379

Transaction #: 3200058	
Date of Transaction: 08/21/2014	
CUSTOMER:	
MONTY NICHOLS 11089 E HUMMINGBIRD LN GOLD CANYON, AZ 85118-9835 US	

LINE #	QTY	DESCRIPTION	REMARKS	UNIT PRICE	TOTAL
1	1.00	LOCATABLE MINERALS / MINING CLAIMS- NOT NEW-UNADJUD, ONE AUTH NO. ONLY / MINING CLAIM MONEY RECEIVED CASES: AMC346798/\$1240.00	2015 MAINT (8)	- n/a -	1240.00
TOTAL:					\$1,240.00

PAYMENT INFORMATION			
1	AMOUNT:	1240.00	POSTMARKED: N/A
	TYPE:	CHECK	RECEIVED: 08/21/2014
	CHECK NO:	18607	
	NAME:	YELLOW HAIR TRADING & MINING LTD PO BOX 111 GLOBE AZ 85502-0111 US	

REMARKS

This receipt was generated by the automated BLM Collections and Billing System and is a paper representation of a portion of the official electronic record contained therein.

2013-14

AMC 351930

AMC 349382

AMC 346798

MAINTENANCE FEE PAYMENTClaimant Name: Monty Nichols & Clara NicholsAddress: 11089 E Hummingbird LaneCity: Gold Canyon State: AZ Zip: 85218Telephone: 928-701-2311E-mail address: montynichols2@mchsi.comSignature: Monty Nichols Clara Nichols☐ Check here if this is a change of address.

BLM

Date

Stamp

RECEIVED
BLM AZ STATE OFFICE
2013 AUG 14 A 11:24
PHOENIX, ARIZONA

LINE NO.	AMC NUMBER	CLAIM/SITE NAME	COUNTY RECORDER DATA (If available)	TWP	RNG	SEC
1	AMC346798	AVALON	FEE #970513222	19S	25E	17
2	AMC346799	AVALON 1	#970513224	19S	25E	20
3	AMC346800	AVALON 2	#970513223	19S	25E	17
4	AMC349382	AVALON 3	#971233637	19S	25E	20
5	AMC349383	AVALON 4	#971233636	19S	25E	20
6	AMC351930	AVALON 5	#990309145	19S	25E	17
7	AMC351931	AVALON 6	#990309144	19S	25E	17
8	AMC351932	AVALON 7	#990309143	19S	25E	20
9						
10						

List additional claims on Form MCF114.

Bureau of Land Management
Arizona State Office
www.blm.gov/az/No. of Claims: 8 x \$140 = \$1,120 -Check No: 103 Init. MCHReceipt No.: 2854971

For BLM Use Only

Form: MCF112

Revised July 2009

This form is available from the Arizona Department of Mines and Mineral Resources and may be reproduced.

ENTERED
AUG 22 2013
BY: TS

United States Department of the Interior
Bureau of Land Management
LANDS/RECREATION & PLANNING
ONE N CENTRAL AVE
PHOENIX, AZ 85004 -2203
Phone: 602-417-9200

Receipt

No: 2854971

Transaction #: 2940755	
Date of Transaction: 08/14/2013	
CUSTOMER:	
	MONTY NICHOLS 11089 E HUMMINGBIRD LN GOLD CANYON, AZ 85118-9835 US

LINE #	QTY	DESCRIPTION	REMARKS	UNIT PRICE	TOTAL
1	1.00	LOCATABLE MINERALS / MINING CLAIMS- NOT NEW-UNADJUD, ONE AUTH NO. ONLY / MINING CLAIM MONEY RECEIVED CASES: AMC346798/\$1120.00	MAINT 2014/8	- n/a -	1120.00
TOTAL:					\$1,120.00

PAYMENT INFORMATION				
1	AMOUNT:	1120.00	POSTMARKED:	N/A
	TYPE:	CHECK	RECEIVED:	08/14/2013
	CHECK NO:	103		
	NAME:	NICHOLS, CLARA 11089 E HUMMINGBIRD LN GOLD CANYON AZ 85118-9835 US		

REMARKS

This receipt was generated by the automated BLM Collections and Billing System and is a paper representation of a portion of the official electronic record contained therein.

Amc 346798
Amc 349382
Amc 351930

NOTICE OF INTENTION TO HOLD MINING CLAIMS/SITES

When Recorded Return Document to:

Christy Noah

3586 US Hwy 60

Miami, AZ 85539

BLM
Date
Stamp

RECEIVED
BLM AZ STATE OFFICE
2012 AUG 21 P 12:11
PHOENIX, ARIZONA

☒ Check here if this is a change of address.
Telephone: 928-473-2484

E-mail Address christynnoah@cableone.net

I (We) intend to hold the claims(s) and/or site(s) listed below for the calendar year 20 11-12 and I (We) have filed or will file a Notice of Intent to Hold in the county where the claim (s) is located.

Reason for filing a Notice of Intent to Hold instead of an assessment work filing (check one):


- ☒ Maintenance fee was paid to maintain claim(s) during this assessment year.
☐ Mill or tunnel sites.
☐ Claim(s) was located during the current assessment year.
☐ BLM has deferred assessment work (attach copy of decision granting deferment, or pending petition for deferment including date petition was filed.)

LINE NO.	AMC NUMBER	CLAIM/SITE NAME	COUNTY RECORDER DATA (If available)	TWP	RNG	SEC
1	AMC346798	AVALON	FEE #970513222	19S	25E	17
2	AMC346799	AVALON 1	#970513224	19S	25E	20
3	AMC346800	AVALON 2	#970513223	19S	25E	17
4	AMC349382	AVALON 3	#971233637	19S	25E	20
5	AMC349383	AVALON 4	#971233636	19S	25E	20
6	AMC351930	AVALON 5	#990309145	19S	25E	17
7	AMC351931	AVALON 6	#990309144	19S	25E	17
8	AMC351932	AVALON 7	#990309143	19S	25E	20
9						
10						

Form: MCF110
Revised Jan. 2006
Page 1 of 2

9/10/12 AT

NOTICE OF INTENTION TO HOLD MINING CLAIMS/SITES
page 2



1. State of Arizona, County of COCHISE

2. I (Name) MONTY NICHOLS

3. Reside at (Address) 11089 E Hummingbird Lane

City Gold Canyon County Pinal State AZ Zip 85218 being duly sworn, depose and say that I am a citizen of the United States, more than eighteen years of age, that all of the facts set forth in this notice, subject to the provisions and penalties of 18 U.S.C. 1001 pertaining to the filing of false, fictitious, or fraudulent statements with the United States, are true and correct according to the best of my knowledge, information and belief.

4. Owner's name and address (If not shown in Items 1-3 above). Monty Nichols
Monty & Clara NICHOLS (Address same as above) Clara Nichols

5. Dated: 8/23/12 Signature: _____

Bureau of Land Management
Arizona State Office
www.az.blm.gov

No. of Claims:	<u>8</u>	x \$10 =	<u>80.</u>
Check No:	<u>15682</u>	Init.	<u>SC</u>
Receipt No.:	<u>2636209</u>		
For BLM Use Only			

Form: MCF110
Revised Jan. 2006
Page 2 of 2

United States Department of the Interior
Bureau of Land Management
LANDS/RECREATION & PLANNING
ONE N CENTRAL AVE
PHOENIX, AZ 85004 -2203
Phone: 602-417-9200

Receipt

No: 2636209

Transaction #: 2716795

Date of Transaction: 08/21/2012

CUSTOMER:

CHRISTY NOAH
PO BOX 2890
CLAYPOOL, AZ 85532-2890 US

LINE #	QTY	DESCRIPTION	REMARKS	UNIT PRICE	TOTAL
1	1.00	LOCATABLE MINERALS / MINING CLAIMS-NOT NEW-UNADJUD, ONE AUTH NO. ONLY / MINING CLAIM MONEY RECEIVED CASES: AMC346798/\$80.00	NOI (8)	- n/a -	80.00
TOTAL:					\$80.00

PAYMENT INFORMATION

1	AMOUNT:	80.00	POSTMARKED:	N/A
	TYPE:	CHECK	RECEIVED:	08/21/2012
	CHECK NO:	15682		
	NAME:	NOAH, CHRISTY PO BOX 2890 CLAYPOOL AZ 85532-2890 US		

REMARKS

This receipt was generated by the automated BLM Collections and Billing System and is a paper representation of a portion of the official electronic record contained therein.

AMC 346798
AMC 349382
AMC 351930

MAINTENANCE FEE PAYMENT

Claimant Name: Monty Nichols & Clara Nichols

Address: 11089 E Hummingbird Lane

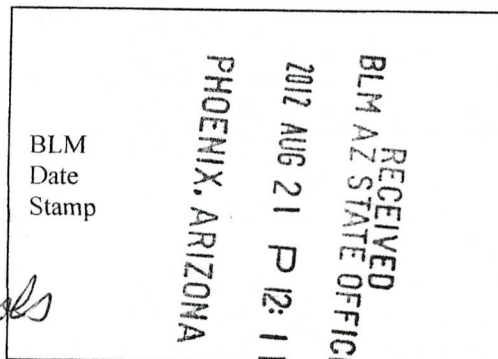
City: Gold Canyon State: AZ Zip: 85218

Telephone: 928-701-2311

E-mail address: montynichols2@mchsi.com

Signature: Monty Nichols Clara Nichols

☐ Check here if this is a change of address.



LINE NO.	AMC NUMBER	CLAIM/SITE NAME	COUNTY RECORDER DATA (If available)	TWP	RNG	SEC
1	AMC346798	AVALON	FEE #970513222	19S	25E	17
2	AMC346799	AVALON 1	#970513224	19S	25E	20
3	AMC346800	AVALON 2	#970513223	19S	25E	17
4	AMC349382	AVALON 3	#971233637	19S	25E	20
5	AMC349383	AVALON 4	#971233636	19S	25E	20
6	AMC351930	AVALON 5	#990309145	19S	25E	17
7	AMC351931	AVALON 6	#990309144	19S	25E	17
8	AMC351932	AVALON 7	#990309143	19S	25E	20
9						
10						

List additional claims on Form MCF114.

Bureau of Land Management
Arizona State Office
www.blm.gov/az/

No. of Claims: 8 x \$140 = 1120
Check No: 15683 Init. SC
Receipt No.: 2636218
For BLM Use Only

Form: MCF112
Revised July 2009

This form is available from the Arizona Department of Mines and Mineral Resources and may be reproduced.

ENTERED IN COMPUTER
RE 24.12

United States Department of the Interior
Bureau of Land Management
LANDS/RECREATION & PLANNING
ONE N CENTRAL AVE
PHOENIX, AZ 85004 -2203
Phone: 602-417-9200

Receipt

No: 2636218

Transaction #: 2716804	
Date of Transaction: 08/21/2012	
CUSTOMER:	
	MONTY NICHOLS 11089 E HUMMINGBIRD LN GOLD CANYON, AZ 85218-9835 US

LINE #	QTY	DESCRIPTION	REMARKS	UNIT PRICE	TOTAL
1	1.00	LOCATABLE MINERALS / MINING CLAIMS-NOT NEW-UNADJUD, ONE AUTH NO. ONLY / MINING CLAIM MONEY RECEIVED CASES: AMC346798/\$1120.00	MAINT (8) 2013	- n/a -	1120.00
TOTAL:					\$1,120.00

PAYMENT INFORMATION				
1	AMOUNT:	1120.00	POSTMARKED:	N/A
	TYPE:	CHECK	RECEIVED:	08/21/2012
	CHECK NO:	15683		
	NAME:	NICHOLS, MONTY 11089 E HUMMINGBIRD LN GOLD CANYON AZ 85218-9835 US		

REMARKS

This receipt was generated by the automated BLM Collections and Billing System and is a paper representation of a portion of the official electronic record contained therein.

AMC 346798
AMC 349382
AMC 351930

MAINTENANCE FEE PAYMENT

Claimant Name: Monty Nichols & Clara Nichols

Address: 11089 E Hummingbird Lane

City: Gold Canyon State: AZ Zip: 85218

Telephone: 928-701-2311

E-mail address: montynichols2@mchsi.com

Signature: Monty Nichols Clara Nichols

☐ Check here if this is a change of address.

BLM
Date
Stamp

RECEIVED
BLM ARIZONA STATE OFFICE
2011 AUG 25 P 12:16
PHOENIX, ARIZONA

LINE NO.	AMC NUMBER	CLAIM/SITE NAME	COUNTY RECORDER DATA (If available)	TWP	RNG	SEC
1	AMC346798	AVALON	FEE #970513222	19S	25E	17
2	AMC346799	AVALON 1	#970513224	19S	25E	20
3	AMC346800	AVALON 2	#970513223	19S	25E	17
4	AMC349382	AVALON 3	#971233637	19S	25E	20
5	AMC349383	AVALON 4	#971233636	19S	25E	20
6	AMC351930	AVALON 5	#990309145	19S	25E	17
7	AMC351931	AVALON 6	#990309144	19S	25E	17
8	AMC351932	AVALON 7	#990309143	19S	25E	20
9						
10						

List additional claims on Form MCF114.

Bureau of Land Management
Arizona State Office

www.blm.gov/az/

No. of Claims: 8 x \$140 = 1120.00

Check No: 15054 Init. SK

Receipt No.: 2415252

For BLM Use Only

Form: MCF112
Revised July 2009

This form is available from the Arizona Department of Mines and Mineral Resources and may be reproduced.

ENTERED INTO COMPUTER

SEP 06 2011

AT

United States Department of the Interior
Bureau of Land Management
LANDS/RECREATION & PLANNING
ONE N CENTRAL AVE
PHOENIX, AZ 85004 -2203
Phone: 602-417-9200

Receipt

No: 2415252

Transaction #: 2490624	
Date of Transaction: 08/25/2011	
CUSTOMER:	
	MONTY NICHOLS 11089 E HUMMINGBIRD LN GOLD CANYON, AZ 85218-9835 US

LINE #	QTY	DESCRIPTION	REMARKS	UNIT PRICE	TOTAL
1	1.00	LOCATABLE MINERALS / MINING CLAIMS- NOT NEW-UNADJUD, ONE AUTH NO. ONLY / MINING CLAIM MONEY RECEIVED CASES: AMC346798/\$1120.00	2012 MAINT (8)	- n/a -	1120.00
TOTAL:					\$1,120.00

PAYMENT INFORMATION				
1	AMOUNT:	1120.00	POSTMARKED:	N/A
	TYPE:	CHECK	RECEIVED:	08/25/2011
	CHECK NO:	15054		
	NAME:	SLEEPING BEAUTY TURQUOISE NICHOLS, MONTY 11089 E HUMMINGBIRD LN GOLD CANYON AZ 85218-9835 US		

REMARKS

This receipt was generated by the automated BLM Collections and Billing System and is a paper representation of a portion of the official electronic record contained therein.

When Recorded Return Document to:

Christy Noah
PO Box 2890
Claypool, AZ 85532-2890

AMC 346 798

AMC 349 382

AMC 351 930

☒ Check here if this is a change of address.

Telephone: (928) 473-2484

E-mail address: christynoh@cableone.net

AFFIDAVIT OF PERFORMANCE OF ANNUAL WORK

1. State of Arizona, County of COCHISE ss:

2. I (Name) MONTY NICHOLS

3. Reside at (Address) 11089 E HUMMINGBIRD LANE

City GOLD CANYON County PINAL

State AZ Zip 85218 being duly sworn, depose and say that I am a citizen of the United States, more than eighteen years of age, and that all of the facts set forth in this affidavit, subject to the provisions and penalties of 18 U.S.C. 1001 pertaining to the filing of false, fictitious, or fraudulent statements with the United States, are true and correct according to the best of my knowledge, information and belief.

4. Owner's name and address (If not shown in Items 1-3 above).

MONTY & CLARA NICHOLS (ADDRESS SAME AS ABOVE)

5. That I am personally acquainted with the mining claim(s). The work and improvements were made by and at the expense of the owner(s) of said claim(s). Said contiguous group of claims, listed on this document, are situated in the

TURQUOISE (optional) Mining District; COCHISE County, Arizona.

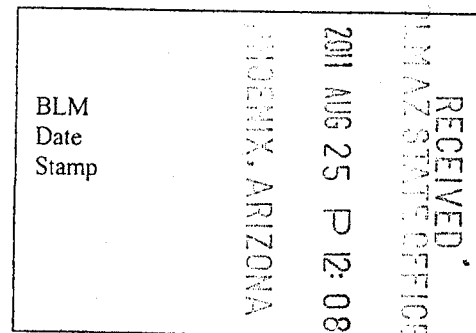
Line No.	AMC NUMBER	CLAIM/SITE NAME	COUNTY RECORDER DATA (If available)	TWP	RNG	SEC
1	AMC346798	AVALON	FEE#970513222	19S	25E	17
2	AMC346799	AVALON 1	#970513224	19S	25E	20
3	AMC346800	AVALON 2	#970513223	19S	25E	17
4	AMC349382	AVALON 3	#971233637	19S	25E	20
5	AMC349383	AVALON 4	#971233636	19S	25E	20
6	AMC351930	AVALON 5	#990309145	19S	25E	17

Form: MCF108
Revised Jan. 2000
Page 1 of 2

ENTERED INTO COMPUTER

9/8/11 AT

AFFIDAVIT OF PERFORMANCE OF ANNUAL WORK - page 2



7	AMC351931	AVALON 6	FEE#990309144	19S	25E	17
8	AMC351932	AVALON 7	#990309143	19S	25E	20
9						
10						

6. That between the dates starting at 12 o'clock noon on September 1, 2010 and ending at 12 o'clock noon on September 1, 2011 at least \$ 1200.00 dollars worth of work and improvements were done and performed upon said claim(s) or upon one or more of a contiguous group of claims for the benefit of all, wholly or partly outside of a contiguous group of claims for the benefit of all, not including the location work.

7. That the following persons were employed to perform the work and improvements described herein: Monty Nichols & Jimbo Nichols

8. That the work and improvements performed were: Installed Safety berms, put in water-bars, & repaired storm-damaged roads.

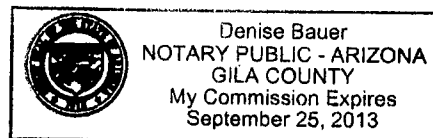
9. Dated: 8-23-11 Signature: Monty Nichols

SUBSCRIBED AND SWORN TO before me, a Notary Public, this 23 day of Aug. 2011

By: MONTY NICHOLS

Notary Public Denise Bauer

My Commission Expires Sept. 25, 2013



Bureau of Land Management
Arizona State Office
www.az.blm.gov

No. of Claims:	<u>8</u>	x \$10 =	<u>\$80.00</u>
Check No.:	<u>15050</u>	Init.	<u>EJC</u>
Receipt No.:	<u>2415231</u>		
For BLM Use Only			

Form: MCF108
Revised Jan. 2006
Page 2 of 2

United States Department of the Interior
Bureau of Land Management
 LANDS/RECREATION & PLANNING
 ONE N CENTRAL AVE
 PHOENIX, AZ 85004 -2203
 Phone: 602-417-9200

Receipt

No: 2415231

Transaction #: 2490601	
Date of Transaction: 08/25/2011	
CUSTOMER:	
MONTY NICHOLS 11089 E HUMMINGBIRD LN GOLD CANYON, AZ 85218-9835 US	

LINE #	QTY	DESCRIPTION	REMARKS	UNIT PRICE	TOTAL
1	1.00	LOCATABLE MINERALS / MINING CLAIMS- NOT NEW-UNADJUD, ONE AUTH NO. ONLY / MINING CLAIM MONEY RECEIVED CASES: AMC346798/\$80.00	2011 POL (8)	- n/a -	80.00
TOTAL:					\$80.00

PAYMENT INFORMATION			
1	AMOUNT:	80.00	POSTMARKED: N/A
	TYPE:	CHECK	RECEIVED: 08/25/2011
	CHECK NO:	15053	
	NAME:	SLEEPING BEAUTY TURQUOISE NICHOLS, MONTY 11089 E HUMMINGBIRD LN GOLD CANYON AZ 85218-9835 US	

REMARKS

This receipt was generated by the automated BLM Collections and Billing System and is a paper representation of a portion of the official electronic record contained therein.

UNITED STATES DEPARTMENT OF THE INTERIOR
BUREAU OF LAND MANAGEMENT

AMC 346798
AMC 349382
AMC 351930

FORM APPROVED
OMB NO. 1004-0114
Expires: February 28, 2010

MAINTENANCE FEE WAIVER CERTIFICATION

SEE INSTRUCTIONS ON REVERSE

1. This small miner waiver is filed for the assessment year beginning at noon on September 1, 2010 and ending at noon on September 1, 2011
2. The undersigned and all related parties owned ten or fewer mining claims, mill, or tunnel sites located and maintained on Federal lands in the United States of America on September 1, 2010
3. The undersigned have performed the assessment work **required by law** for each mining claim listed **prior to filing this waiver** and understand that by filing this form; an affidavit of assessment work **must** be recorded by the December 30th following the filing of this waiver.
4. The undersigned understand that if the assessment work obligation has not yet come due under 30 U.S.C. 28 (for those claims in their first assessment year only); a notice of intent to hold reciting this condition **must** be recorded by the December 30th following the filing of this waiver.
5. The undersigned understand that mill and tunnel sites may also be listed upon this waiver and be waived from payment of the maintenance fee; and that a notice of intent to hold for these sites is required to be recorded by the December 30th immediately following the filing of this waiver.
6. The undersigned understand and acknowledge that pursuant to 43 U.S.C. 1212 and 18 U.S.C. 1001; the filing or recording of a false, fictitious, or fraudulent document with the Bureau of Land Management may result in a fine of up to \$250,000, a prison term not to exceed five years, or both.
7. The mining claims, mill or tunnel sites for which this waiver from payment of the maintenance fees is requested are:

CLAIM OR SITE NAME	BLM RECORDATION SERIAL NUMBER
1. AVALON	AMC 346798
2. AVALON 1	AMC 346799
3. AVALON 2	AMC 346800
4. AVALON 3	AMC 349382
5. AVALON 4	AMC 349383
6. AVALON 5	AMC 351930
7. AVALON 6	AMC 351931
8. AVALON 7	AMC 351932
9.	
10.	

The owner(s) (claimants) of the above mining claims and sites are:

MONTY NICHOLS

(Owner's Name - Please Print)

11089 E HUMMINGBIRD LANE

(Street or P.O. Box)

GOLD CANYON

AZ

85218

(City)

(State)

(Zip Code)

Monty Nichols
(Owner's Signature)

CLARA NICHOLS

(Owner's Name - Please Print)

11089 E HUMMINGBIRD LANE

(Street or P.O. Box)

GOLD CANYON

AZ

85218

(City)

(State)

(Zip Code)

Clara Nichols
(Owner's Signature)

(Owner's Name - Please Print)

(Street or P.O. Box)

(City)

(State)

(Zip Code)

(Owner's Signature)

(Continued on page 2)

RECEIVED
BLM AZ STATE OFFICE
2010 AUG 24 P 4:18
PHOENIX, ARIZONA

9/13/2010 TS
ENTERED INTO COMPUTER

(Owner's Name - Please Print)	(Owner's Signature)		
(Street or P.O. Box)	(City)	(State)	(Zip Code)
(Owner's Name - Please Print)	(Owner's Signature)		
(Street or P.O. Box)	(City)	(State)	(Zip Code)
(Owner's Name - Please Print)	(Owner's Signature)		
(Street or P.O. Box)	(City)	(State)	(Zip Code)
(Owner's Name - Please Print)	(Owner's Signature)		
(Street or P.O. Box)	(City)	(State)	(Zip Code)

INSTRUCTIONS

1. This certification is made under the provisions of § 1744 of Title 43 and § 28-28k of Title 30 of the United States Code; and the regulations thereunder (43 CFR Part 3830).
2. The claimant(s) **must** fill in the dates in paragraph 1 for the beginning and ending of the assessment year for which this waiver is sought.
3. The claimant(s) **must** fill in the date in paragraph 2 for the beginning of the assessment year for which this waiver is sought.
4. All claim and site names and Bureau of Land Management (BLM) serial numbers **must** be listed for the mining claims, mill sites, and tunnel sites for which the waiver is sought.
5. All owners of the mining claims, mill sites, and tunnel sites and their addresses **must** be given.
6. This waiver form **must** be signed by all the claimants or their designated agent, in original form. If an agent is designated, a notarized designation of agent, signed by all of the claimants with proper address given, **must** be submitted with this waiver.
7. This form **must** be filed no later than September 1st for the upcoming assessment year in the BLM State Office where the mining claims or sites are recorded, or the waiver cannot be granted by the BLM. (Example: to obtain a waiver for the assessment year 2000, which begins at noon on September 1, 1999, you **must** qualify for and file for a waiver no later than September 1, 1999, in the proper BLM State Office).
8. For all mining claims which require assessment work, you **must** record an affidavit of labor on or before the December 30th immediately following the filing of this waiver. For all other mining claims or sites waived, you must record a notice of intent to hold on or before the December 30th immediately following the filing of this waiver.
9. Mill and tunnel sites may also be listed upon this waiver and be waived from payment of the maintenance fee. A notice of intent to hold for these sites is required to be filed by the December 30th following the filing of this waiver.

NOTICE/BURDEN HOURS STATEMENT

The Privacy Act of 1974, *as amended*, and the regulation in 43 CFR 2.48(d) provide that you be furnished the following information in connection with the information required by this certification of waiver from rental fees.

AUTHORITY: 30 U.S.C. 28-28k; 43 U.S.C. 1201, 1457, 1740, and 1744; and 43 CFR 3830.

PRINCIPLE PURPOSE: This information is to be used to verify that the owner(s) (claimants) of a mining claim has complied with 30 U.S.C. 28f and is entitled to perform assessment work in lieu of paying the maintenance fee for the mining claims listed on this form.

ROUTINE USE: (1) Adjudication of the claimant(s) certification of waiver from paying the maintenance fee otherwise required by 30 U.S.C. 28f. (2) Disclosure may be made to appropriate Federal agencies when location is made within the agency's geographic area of responsibility. (3) Information from the record and/or the record will be transferred to the appropriate Federal, State, or local agency, or a member of the public in response to a specific request for pertinent information. (4) Information may also be provided to the Department of Justice or in a proceeding before a court or adjudicative body; or to Federal, State, local or foreign agencies when needed for enforcement of civil or criminal codes or applicable regulations concerning title rights upon the public land.

EFFECT OF NOT PROVIDING INFORMATION: Disclosure of this information is required by 30 U.S.C. 28f and 43 CFR Part 3830 for those qualified claimants wishing to take the small miner waiver allowed. Failure to supply the information required in this form to support the claimants certification of waiver from payment of the otherwise required maintenance fees will result in the waiver being disallowed and the mining claims subject to forfeiture by BLM under 30 U.S.C. 28i.

The Paperwork Reduction Act of 1995 requires us to inform you that:

This information is being collected to allow the BLM to determine if you qualify for a waiver from the payment of \$100 per mining claim or site maintenance fee established in 30 U.S.C. 28f and the implementing regulations at 43 CFR 3830. A response to this request is required in accordance with the statute to obtain your benefit.

BLM would like you to know that you do not have to respond to this, or any other, Federal agency-sponsored information collection unless it displays a currently valid OMB control number.

Public reporting burden for this form is estimated to average 20 minutes (.33 hours) per response, including time to review instructions, gathering and maintaining data, and completing and reviewing the form. Direct comments regarding this burden estimate, or any other aspect of this form, to the U.S. Department of the Interior, Bureau of Land Management, (1004-0114) Bureau Information Collection Clearance Officer (WO-630), Mail Stop 401 LS, 1849 C St., N.W., Washington, D.C. 20240.

FOR OFFICIAL USE ONLY

2010 AUG 24 P 4:18

RECEIVED
BLM AZ STATE OFFICE

When Recorded Return Document to:

BURNELLE NICHOLS
4663 E KELLY DRIVE
GILBERT, AZ 85234

Check here is this is a change of address.

Telephone: 480-924-8988

E-mail address: burnelle@cox.net

AFFIDAVIT OF PERFORMANCE OF ANNUAL WORK

1. State of Arizona, County of COCHISE ss:

2. I (Name) MONTY NICHOLS

3. Reside at (Address) 11089 E HUMMINGBIRD LANE

City GOLD CANYON County PINAL

State AZ Zip 85218 being duly sworn, depose and say that I am a citizen of the United States, more than eighteen years of age, and that all of the facts set forth in this affidavit, subject to the provisions and penalties of 18 U.S.C. 1001 pertaining to the filing of false, fictitious, or fraudulent statements with the United States, are true and correct according to the best of my knowledge, information and belief.

4. Owner's name and address (If not shown in Items 1-3 above).

MONTY & CLARA NICHOLS (ADDRESS SAME AS ABOVE)


5. That I am personally acquainted with the mining claim(s). The work and improvements were made by and at the expense of the owner(s) of said claim(s). Said contiguous group of claims, listed on this document, are situated in the

TURQUOISE (optional) Mining District; COCHISE County, Arizona.

Line No.	AMC NUMBER	CLAIM/SITE NAME	COUNTY RECORDER DATA (If available)	TWP	RNG	SEC
1	AMC346798	AVALON	FEE#970513222	19S	25E	17
2	AMC346799	AVALON !	#970513224	19S	25E	20
3	AMC346800	AVALON 2	#970513223	19S	25E	17
4	AMC349382	AVALON 3	#971233637	19S	25E	20
5	AMC349383	AVALON 4	#971233636	19S	25E	20
6	AMC351930	AVALON 5	#990309145	19S	25E	17

Form: MCF108
Revised Jan. 2000
Page 1 of 2

9/13/2010 TS
ENTERED INTO COMPUTER



7	AMC351931	AVALON 6	FEE#990309144	19S	25E	17
8	AMC351932	AVALON 7	#990309143	19S	25E	20
9						
10						

6. That between the dates starting at 12 o'clock noon on September 1, 2009 and ending at 12 o'clock noon on September 1, 2010 at least \$ 1200.00 dollars worth of work and improvements were done and performed upon said claim(s) or upon one or more of a contiguous group of claims for the benefit of all, wholly or partly outside of a contiguous group of claims for the benefit of all, not including the location work.

7. That the following persons were employed to perform the work and improvements described herein: Monty Nichols and Jim Nichols

8. That the work and improvements performed were: Fixed storm-damaged roads, installed security gates & safety berms


9. Dated: _____ Signature: Monty Nichols

SUBSCRIBED AND SWORN TO before me, a Notary Public, this 19 day of AUG 2010

By: Monty Nichols

Notary Public Denise Bauer

My Commission Expires 9-25-2013



Bureau of Land Management
Arizona State Office
www.az.blm.gov

No. of Claims: 8 x \$10 = 80.00
Check No.: 14508 Init. DA
Receipt No.: _____
For BLM Use Only

United States Department of the Interior
Bureau of Land Management
LANDS/RECREATION & PLANNING
ONE N CENTRAL AVE
PHOENIX, AZ 85004 -2203
Phone:

Receipt

No: 2199199

Transaction #: 2269114	
Date of Transaction: 08/24/2010	
CUSTOMER:	BURNELLE NICHOLS 4663 E KELLY DR GILBERT, AZ 85234-0216 US

LINE #	QTY	DESCRIPTION	REMARKS	UNIT PRICE	TOTAL
1	1.00	LOCATABLE MINERALS / MINING CLAIMS-NOT NEW-UNADJUD, ONE AUTH NO. ONLY / MINING CLAIM MONEY RECEIVED CASES: AMC346798/\$80.00	POL (8) 2010 / MAINT WAIVER (8) 2011	- n/a -	80.00
TOTAL:					\$80.00

PAYMENT INFORMATION				
1	AMOUNT:	80.00	POSTMARKED:	N/A
	TYPE:	CHECK	RECEIVED:	08/24/2010
	CHECK NO:	14508		
	NAME:	NICHOLS, BURNELLE 4663 E KELLY DR GILBERT AZ 85234-0216 US		

REMARKS

This receipt was generated by the automated BLM Collections and Billing System and is a paper representation of a portion of the official electronic record contained therein.

UNITED STATES DEPARTMENT OF THE INTERIOR
BUREAU OF LAND MANAGEMENT

278

MAINTENANCE FEE WAIVER CERTIFICATION

SEE INSTRUCTIONS ON REVERSE

FORM APPROVED
OMB NO. 1004-0114
Expires: February 28, 2010

AMC 346798
AMC 349382

AMC 351930

1. This small miner waiver is filed for the assessment year beginning at noon on September 1, 2009 and ending at noon on September 1, 2010.
2. The undersigned and all related parties owned ten or fewer mining claims, mill, or tunnel sites located and maintained on Federal lands in the United States of America on September 1, 2009.
3. The undersigned have performed the assessment work required by law for each mining claim listed prior to filing this waiver and understand that by filing this form; an affidavit of assessment work must be recorded by the December 30th following the filing of this waiver.
4. The undersigned understand that if the assessment work obligation has not yet come due under 30 U.S.C. 28 (for those claims in their first assessment year only); a notice of intent to hold reciting this condition must be recorded by the December 30th following the filing of this waiver.
5. The undersigned understand that mill and tunnel sites may also be listed upon this waiver and be waived from payment of the maintenance fee; and that a notice of intent to hold for these sites is required to be recorded by the December 30th immediately following the filing of this waiver.
6. The undersigned understand and acknowledge that pursuant to 43 U.S.C. 1212 and 18 U.S.C. 1001; the filing or recording of a false, fictitious, or fraudulent document with the Bureau of Land Management may result in a fine of up to \$250,000, a prison term not to exceed five years, or both.
7. The mining claims, mill or tunnel sites for which this waiver from payment of the maintenance fees is requested are:

CLAIM OR SITE NAME	BLM RECORDATION SERIAL NUMBER
1. AVALON	AMC 346798
2. AVALON 1	AMC 346799
3. AVALON 2	AMC 346800
4. AVALON 3	AMC 349382
5. AVALON 4	AMC 349383
6. AVALON 5	AMC 351930
7. AVALON 6	AMC 351931
8. AVALON 7	AMC 351932
9.	
10.	

The owner(s) (claimants) of the above mining claims and sites are:

MONTY NICHOLS

(Owner's Name - Please Print)

11089 E HUMMINGBIRD LANE

(Street or P.O. Box)

GOLD CANYON

(City)

AZ

(State)

85218

(Zip Code)

Monty Nichols
(Owner's Signature)

CLARA NICHOLS

(Owner's Name - Please Print)

11089 E HUMMINGBIRD LANE

(Street or P.O. Box)

GOLD CANYON

(City)

AZ

(State)

85218

(Zip Code)

Clara Nichols
(Owner's Signature)

(Owner's Name - Please Print)

(Street or P.O. Box)

(City)

(State)

(Zip Code)

(Owner's Signature)

(Continued on page 2)

RE 9/28/09

8/30

_____ (Owner's Name - Please Print)	_____ (Owner's Signature)
_____ (Street or P.O. Box)	_____ (City) _____ (State) _____ (Zip Code)

_____ (Owner's Name - Please Print)	_____ (Owner's Signature)
_____ (Street or P.O. Box)	_____ (City) _____ (State) _____ (Zip Code)

_____ (Owner's Name - Please Print)	_____ (Owner's Signature)
_____ (Street or P.O. Box)	_____ (City) _____ (State) _____ (Zip Code)

_____ (Owner's Name - Please Print)	_____ (Owner's Signature)
_____ (Street or P.O. Box)	_____ (City) _____ (State) _____ (Zip Code)

_____ (Owner's Name - Please Print)	_____ (Owner's Signature)
_____ (Street or P.O. Box)	_____ (City) _____ (State) _____ (Zip Code)

_____ (Owner's Name - Please Print)	_____ (Owner's Signature)
_____ (Street or P.O. Box)	_____ (City) _____ (State) _____ (Zip Code)

_____ (Owner's Name - Please Print)	_____ (Owner's Signature)
_____ (Street or P.O. Box)	_____ (City) _____ (State) _____ (Zip Code)

_____ (Owner's Name - Please Print)	_____ (Owner's Signature)
_____ (Street or P.O. Box)	_____ (City) _____ (State) _____ (Zip Code)

INSTRUCTIONS

1. This certification is made under the provisions of § 1744 of Title 43 and § 28-28k of Title 30 of the United States Code; and the regulations thereunder (43 CFR Part 3830).
2. The claimant(s) **must** fill in the dates in paragraph 1 for the beginning and ending of the assessment year for which this waiver is sought.
3. The claimant(s) **must** fill in the date in paragraph 2 for the beginning of the assessment year for which this waiver is sought.
4. All claim and site names and Bureau of Land Management (BLM) serial numbers **must** be listed for the mining claims, mill sites, and tunnel sites for which the waiver is sought.
5. All owners of the mining claims, mill sites, and tunnel sites and their addresses **must** be given.
6. This waiver form **must** be signed by all the claimants or their designated agent, in original form. If an agent is designated, a notarized designation of agent, signed by all of the claimants with proper address given, **must** be submitted with this waiver.

7. This form **must** be filed no later than September 1st for the upcoming assessment year in the BLM State Office where the mining claims or sites are recorded, or the waiver cannot be granted by the BLM. (Example: to obtain a waiver for the assessment year 2000, which begins at noon on September 1, 1999, you **must** qualify for and file for a waiver no later than September 1, 1999, in the proper BLM State Office).
8. For all mining claims which require assessment work, you **must** record an affidavit of labor on or before the December 30th immediately following the filing of this waiver. For all other mining claims or sites waived, you must record a notice of intent to hold on or before the December 30th immediately following the filing of this waiver.
9. Mill and tunnel sites may also be listed upon this waiver and be waived from payment of the maintenance fee. A notice of intent to hold for these sites is required to be filed by the December 30th following the filing of this waiver.

NOTICE/BURDEN HOURS STATEMENT

The Privacy Act of 1974, *as amended*, and the regulation in 43 CFR 2.48(d) provide that you be furnished the following information in connection with the information required by this certification of waiver from rental fees.

AUTHORITY: 30 U.S.C. 28-28k; 43 U.S.C. 1201, 1457, 1740, and 1744; and 43 CFR 3830.

PRINCIPLE PURPOSE: This information is to be used to verify that the owner(s) (claimants) of a mining claim has complied with 30 U.S.C. 28f and is entitled to perform assessment work in lieu of paying the maintenance fee for the mining claims listed on this form.

ROUTINE USE: (1) Adjudication of the claimant(s) certification of waiver from paying the maintenance fee otherwise required by 30 U.S.C. 28f. (2) Disclosure may be made to appropriate Federal agencies when location is made within the agency's geographic area of responsibility. (3) Information from the record and/or the record will be transferred to the appropriate Federal, State, or local agency, or a member of the public in response to a specific request for pertinent information. (4) Information may also be provided to the Department of Justice or in a proceeding before a court or adjudicative body; or to Federal, State, local or foreign agencies when needed for enforcement of civil or criminal codes or applicable regulations concerning title rights upon the public land.

EFFECT OF NOT PROVIDING INFORMATION: Disclosure of this information is required by 30 U.S.C. 28f and 43 CFR Part 3830 for those qualified claimants wishing to take the small miner waiver allowed. Failure to supply the information required in this form to support the claimants certification of waiver from payment of the otherwise required maintenance fees will result in the waiver being disallowed and the mining claims subject to forfeiture by BLM under 30 U.S.C. 28i.

The Paperwork Reduction Act of 1995 requires us to inform you that:

This information is being collected to allow the BLM to determine if you qualify for a waiver from the payment of \$100 per mining claim or site maintenance fee established in 30 U.S.C. 28f and the implementing regulations at 43 CFR 3830. A response to this request is required in accordance with the statute to obtain your benefit.

BLM would like you to know that you do not have to respond to this, or any other, Federal agency-sponsored information collection unless it displays a currently valid OMB control number.

Public reporting burden for this form is estimated to average 20 minutes (.33 hours) per response, including time to review instructions, gathering and maintaining data, and completing and reviewing the form. Direct comments regarding this burden estimate, or any other aspect of this form, to the U.S. Department of the Interior, Bureau of Land Management, (1004-0114) Bureau Information Collection Clearance Officer (WO-630), Mail Stop 401 LS, 1849 C St., N.W., Washington, D.C. 20240.

PHOENIX, ARIZONA
FOR OFFICIAL USE ONLY
2009 AUG 26 P 1:46
RECEIVED
BLM AZ STATE OFFICE

When Recorded Return Document to:

BURNELLE NICHOLS
4663 E KELLY DRIVE
GILBERT, AZ 85234

COPY to
over
GILBERT

Check here is this is a change of address.

Telephone: 480-924-8988

E-mail address: burnelle@cox.net


AFFIDAVIT OF PERFORMANCE OF ANNUAL WORK

1. State of Arizona, County of PINAL SS:

2. I (Name) MONTY NICHOLS

3. Reside at (Address) 11089 E HUMMINGBIRD LANE

City GOLD CANYON County PINAL



State AZ Zip 85218 being duly sworn, depose and say that I am a citizen of the United States, more than eighteen years of age, and that all of the facts set forth in this affidavit, subject to the provisions and penalties of 18 U.S.C. 1001 pertaining to the filing of false, fictitious, or fraudulent statements with the United States, are true and correct according to the best of my knowledge, information and belief.

4. Owner's name and address (If not shown in Items 1-3 above).

MONRT & CLARA NICHOLS (ADDRESS SAME AS ABOVE)

5. That I am personally acquainted with the mining claim(s). The work and improvements were made by and at the expense of the owner(s) of said claim(s). Said contiguous group of claims, listed on this document, are situated in the

TURQUOISE

(optional) Mining District;

COCHISE

County, Arizona

Line No.	AMC NUMBER	CLAIM/SITE NAME	COUNTY RECORDER DATA (If available)	TWP	RNG	SEC
1	AMC346798	AVALON	FEE#970513222	19S	25E	17
2	AMC346799	AVALON 1	#970513224	19S	25E	20
3	AMC346800	AVALON 2	#970513223	19S	25E	17
4	AMC349382	AVALON 3	#971233637	19S	25E	20
5	AMC349383	AVALON 4	#971233636	19S	25E	20
6	AMC351930	AVALON 5	#990309145	19S	25E	17


Form: MCF 108

Revised Jan 2006

Page 1 of 2

ENTERED IN COMPUTER

R2 9/28/09



7	AMC351931	AVALON 6	FEE#990309144	19S	25E	17
8	AMC351932	AVALON 7	#990309143	19S	25E	20
9						
10						

6. That between the dates starting at 12 o'clock noon on September 1, 20 08 and ending at 12 o'clock noon on September 1, 2009 at least \$ 1250.00 dollars worth of work and improvements were done and performed upon said claim(s) or upon one or more of a contiguous group of claims for the benefit of all, wholly or partly outside of a contiguous group of claims for the benefit of all, not including the location work.

7. That the following persons were employed to perform the work and improvements described herein: MONTY NICHOLS AND JIM NICHOLS

8. That the work and improvements performed were: REBUILD ROADS TORN UP BY EXCAVATION

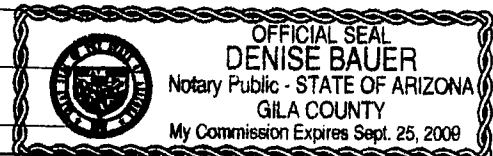
9. Dated: _____ Signature: X Monty Nichols

SUBSCRIBED AND SWORN TO before me, a Notary Public, this 19 day of AUGUST 20 09

By: MONTY NICHOLS

Notary Public Denise Bauer

My Commission Expires Sept. 25, 2009



Bureau of Land Management
Arizona State Office
www.az.blm.gov

No. of Claims:	<u>8</u>	x \$10 =	<u>80.00</u>
Check No.:	<u>14070</u>	Init.	<u>SC</u>
Receipt No.:	<u>1787966</u>		
For BLM Use Only			

United States Department of the Interior**Bureau of Land Management**

BUSINESS & SUPPORT SVCS DIV

ONE N CENTRAL AVE SUITE 800

PHOENIX, AZ 85004 -4427

Phone: (602) 417-9200

Receipt

No:

1987966

Transaction #: 2052144**Date of Transaction:** 08/26/2009

CUSTOMER:	BURNELLE NICHOLS 4663 E KELLY DR GILBERT, AZ 85234-0216 US
------------------	--

LINE #	QTY	DESCRIPTION	REMARKS	UNIT PRICE	TOTAL
1	1.00	LOCATABLE MINERALS / MINING CLAIMS-NOT NEW-UNADJUD, ONE AUTH NO. ONLY / MINING CLAIM MONEY RECEIVED CASES: AMC346798/\$80.00	WAIVER & POL (8)	- n/a -	80.00
TOTAL:					\$80.00

PAYMENT INFORMATION

1	AMOUNT:	80.00	POSTMARKED:	N/A
	TYPE:	CHECK	RECEIVED:	08/26/2009
	CHECK NO:	14070		
	NAME:	NICHOLS, BURNELLE 4663 E KELLY DR GILBERT AZ 85234-0216 US		

REMARKS

This receipt was generated by the automated BLM Collections and Billing System and is a paper representation of a portion of the official electronic record contained therein.

UNITED STATES DEPARTMENT OF THE INTERIOR
BUREAU OF LAND MANAGEMENT

AMC 349382
AMC 546798
AMC 351930
(463)
FORM APPROVED
OMB NO. 1004-0114
Expires: February 28, 2010

MAINTENANCE FEE WAIVER CERTIFICATION
SEE INSTRUCTIONS ON REVERSE

1. This small miner waiver is filed for the assessment year beginning at noon on September 1, 2008 and ending at noon on September 1, 2009.
2. The undersigned and all related parties owned ten or fewer mining claims, mill, or tunnel sites located and maintained on Federal lands in the United States of America on September 1, 2008.
3. The undersigned have performed the assessment work **required by law** for each mining claim listed **prior to filing this waiver** and understand that by filing this form; an affidavit of assessment work **must** be recorded by the December 30th following the filing of this waiver.
4. The undersigned understand that if the assessment work obligation has not yet come due under 30 U.S.C. 28 (for those claims in their first assessment year only); a notice of intent to hold reciting this condition **must** be recorded by the December 30th following the filing of this waiver.
5. The undersigned understand that mill and tunnel sites may also be listed upon this waiver and be waived from payment of the maintenance fee; and that a notice of intent to hold for these sites is required to be recorded by the December 30th immediately following the filing of this waiver.
6. The undersigned understand and acknowledge that pursuant to 43 U.S.C. 1212 and 18 U.S.C. 1001; the filing or recording of a false, fictitious, or fraudulent document with the Bureau of Land Management may result in a fine of up to \$250,000, a prison term not to exceed five years, or both.
7. The mining claims, mill or tunnel sites for which this waiver from payment of the maintenance fees is requested are:

CLAIM OR SITE NAME	BLM RECORDATION SERIAL NUMBER
1. AVALON	
2. AVALON 1	AMC 346798
3. AVALON 2	AMC 346799
4. AVALON 3	AMC 346800
5. AVALON 4	AMC 349382
6. AVALON 5	AMC 349383
7. AVALON 6	AMC 351930
8. AVALON 7	AMC 351931
9.	AMC 351932
10.	

The owner(s) (claimants) of the above mining claims and sites are:

MONTY NICHOLS

(Owner's Name - Please Print)

11089 E HUMMINGBIRD LANE

GOLD CANYON (Street or P.O. Box) 85218
AZ (State)
(City) (Zip Code)

Monty Nichols
(Owner's Signature)

CLARA NICHOLS

(Owner's Name - Please Print)

11089 E HUMMINGBIRD LANE

GOLD CANYON (Street or P.O. Box) 85218
AZ (State)
(City) (Zip Code)

Clara Nichols
(Owner's Signature)

(Owner's Name - Please Print)

(Street or P.O. Box)

(City)

(State)

(Zip Code)

(Owner's Signature)

(Continued on page 2)

ENTERED INTO COMPUTER

2/24/09 JES

RECEIVED
2008 AUG 29 P 12:27

(Owner's Name - Please Print)	(Owner's Signature)		
(Street or P.O. Box)	(City)	(State)	(Zip Code)
(Owner's Name - Please Print)	(Owner's Signature)		
(Street or P.O. Box)	(City)	(State)	(Zip Code)
(Owner's Name - Please Print)	(Owner's Signature)		
(Street or P.O. Box)	(City)	(State)	(Zip Code)
(Owner's Name - Please Print)	(Owner's Signature)		
(Street or P.O. Box)	(City)	(State)	(Zip Code)

INSTRUCTIONS

1. This certification is made under the provisions of § 1744 of Title 43 and § 28-28k of Title 30 of the United States Code; and the regulations thereunder (43 CFR Part 3830).
2. The claimant(s) **must** fill in the dates in paragraph 1 for the beginning and ending of the assessment year for which this waiver is sought.
3. The claimant(s) **must** fill in the date in paragraph 2 for the beginning of the assessment year for which this waiver is sought.
4. All claim and site names and Bureau of Land Management (BLM) serial numbers **must** be listed for the mining claims, mill sites, and tunnel sites for which the waiver is sought.
5. All owners of the mining claims, mill sites, and tunnel sites and their addresses **must** be given.
6. This waiver form **must** be signed by all the claimants or their designated agent, in original form. If an agent is designated, a notarized designation of agent, signed by all of the claimants with proper address given, **must** be submitted with this waiver.
7. This form **must** be filed no later than September 1st for the upcoming assessment year in the BLM State Office where the mining claims or sites are recorded, or the waiver cannot be granted by the BLM. (Example: to obtain a waiver for the assessment year 2000, which begins at noon on September 1, 1999, you **must** qualify for and file for a waiver no later than September 1, 1999, in the proper BLM State Office).
8. For all mining claims which require assessment work, you **must** record an affidavit of labor on or before the December 30th immediately following the filing of this waiver. For all other mining claims or sites waived, you **must** record a notice of intent to hold on or before the December 30th immediately following the filing of this waiver.
9. Mill and tunnel sites may also be listed upon this waiver and be waived from payment of the maintenance fee. A notice of intent to hold for these sites is required to be filed by the December 30th following the filing of this waiver.

NOTICE/BURDEN HOURS STATEMENT

The Privacy Act of 1974, *as amended*, and the regulation in 43 CFR 2.48(d) provide that you be furnished the following information in connection with the information required by this certification of waiver from rental fees.

AUTHORITY: 30 U.S.C. 28-28k; 43 U.S.C. 1201, 1457, 1740, and 1744; and 43 CFR 3830.

PRINCIPLE PURPOSE: This information is to be used to verify that the owner(s) (claimants) of a mining claim has complied with 30 U.S.C. 28f and is entitled to perform assessment work in lieu of paying the maintenance fee for the mining claims listed on this form.

ROUTINE USE: (1) Adjudication of the claimant(s) certification of waiver from paying the maintenance fee otherwise required by 30 U.S.C. 28f. (2) Disclosure may be made to appropriate Federal agencies when location is made within the agency's geographic area of responsibility. (3) Information from the record and/or the record will be transferred to the appropriate Federal, State, or local agency, or a member of the public in response to a specific request for pertinent information. (4) Information may also be provided to the Department of Justice or in a proceeding before a court or adjudicative body; or to Federal, State, local or foreign agencies when needed for enforcement of civil or criminal codes or applicable regulations concerning title rights upon the public land.

EFFECT OF NOT PROVIDING INFORMATION: Disclosure of this information is required by 30 U.S.C. 28f and 43 CFR Part 3830 for those qualified claimants wishing to take the small miner waiver allowed. Failure to supply the information required in this form to support the claimants certification of waiver from payment of the otherwise required maintenance fees will result in the waiver being disallowed and the mining claims subject to forfeiture by BLM under 30 U.S.C. 28i.

The Paperwork Reduction Act of 1995 requires us to inform you that:

This information is being collected to allow the BLM to determine if you qualify for a waiver from the payment of \$100 per mining claim or site maintenance fee established in 30 U.S.C. 28f and the implementing regulations at 43 CFR 3830. A response to this request is required in accordance with the statute to obtain your benefit.

BLM would like you to know that you do not have to respond to this, or any other, Federal agency-sponsored information collection unless it displays a currently valid OMB control number.

Public reporting burden for this form is estimated to average 20 minutes (.33 hours) per response, including time to review instructions, gathering and maintaining data, and completing and reviewing the form. Direct comments regarding this burden estimate, or any other aspect of this form, to the U.S. Department of the Interior, Bureau of Land Management, (1004-0114) Bureau Information Collection Clearance Officer (WO-630), Mail Stop 401 LS, 1849 C St., N.W., Washington, D.C. 20240.

FOR OFFICIAL USE ONLY

2008 AUG 29 P 12:27
RECEIVED
BLM STATE OFFICE

UNITED STATES DEPARTMENT OF THE INTERIOR
BUREAU OF LAND MANAGEMENT

Amc 346798
Amc 349382
Amc 351930

FORM APPROVED
OMB NO. 1004-0114
Expires: February 28, 2010

459

MAINTENANCE FEE WAIVER CERTIFICATION

SEE INSTRUCTIONS ON REVERSE

1. This small miner waiver is filed for the assessment year beginning at noon on September 1, 2008 and ending at noon on September 1, 2009.
2. The undersigned and all related parties owned ten or fewer mining claims, mill, or tunnel sites located and maintained on Federal lands in the United States of America on September 1, 2008.
3. The undersigned have performed the assessment work required by law for each mining claim listed prior to filing this waiver and understand that by filing this form; an affidavit of assessment work must be recorded by the December 30th following the filing of this waiver.
4. The undersigned understand that if the assessment work obligation has not yet come due under 30 U.S.C. 28 (for those claims in their first assessment year only); a notice of intent to hold reciting this condition must be recorded by the December 30th following the filing of this waiver.
5. The undersigned understand that mill and tunnel sites may also be listed upon this waiver and be waived from payment of the maintenance fee; and that a notice of intent to hold for these sites is required to be recorded by the December 30th immediately following the filing of this waiver.
6. The undersigned understand and acknowledge that pursuant to 43 U.S.C. 1212 and 18 U.S.C. 1001; the filing or recording of a false, fictitious, or fraudulent document with the Bureau of Land Management may result in a fine of up to \$250,000, a prison term not to exceed five years, or both.
7. The mining claims, mill or tunnel sites for which this waiver from payment of the maintenance fees is requested are:

CLAIM OR SITE NAME	BLM RECORDATION SERIAL NUMBER
1. AVALON	AMC 346798
2. AVALON 1	AMC 346799
3. AVALON 2	AMC 346800
4. AVALON 3	AMC 349382
5. AVALON 4	AMC 349383
6. AVALON 5	AMC 351930
7. AVALON 6	AMC 351931
8. AVALON 7	AMC 351932
9.	
10.	

The owner(s) (claimants) of the above mining claims and sites are:

MONTY NICHOLS

(Owner's Name - Please Print)

11089 E HUMMINGBIRD LANE

(Street or P.O. Box)

GOLD CANYON

AZ

85218

(City)

(State)

(Zip Code)

Monty Nichols
(Owner's Signature)

CLARA NICHOLS

(Owner's Name - Please Print)

11089 E HUMMINGBIRD LANE

(Street or P.O. Box)

GOLD CANYON

AZ

85218

(City)

(State)

(Zip Code)

(Owner's Signature)

(Owner's Name - Please Print)

(Street or P.O. Box)

(City)

(State)

(Zip Code)

(Owner's Signature)

(Continued on page 2)

PHOENIX, ARIZONA

2008 AUG 29 P 12:27

RECEIVED
BLM AZ STATE OFFICE



2008-1-186

Page 1 of 2

Requested By: BURNELLE NICHOLS

Christine Rhodes - Recorder

Cochise County, AZ

08-07-2008 03:14 PM Recording Fee \$15.00

When Recorded Return Document to:

BURNELLE NICHOLS

4663 E KELLY DRIVE

GILBERT, AZ 85234

Check here is this is a change of address.

Telephone: 480-924-8988

E-mail address: burnelle@cox.net

AFFIDAVIT OF PERFORMANCE OF ANNUAL WORK

1. State of Arizona, County of PINAL ss:

2. I (Name) MONTY NICHOLS

3. Reside at (Address) 11089 E HUMMINGBIRD LANE

City GOLD CANYON County PINAL

State AZ Zip 85218 being duly sworn, depose and say that I am a citizen of the United States, more than eighteen years of age, and that all of the facts set forth in this affidavit, subject to the provisions and penalties of 18 U.S.C. 1001 pertaining to the filing of false, fictitious, or fraudulent statements with the United States, are true and correct according to the best of my knowledge, information and belief.

4. Owner's name and address (If not shown in Items 1-3 above).

MONRT & CLARA NICHOLS (ADDRESS SAME AS ABOVE)

5. That I am personally acquainted with the mining claim(s). The work and improvements were made by and at the expense of the owner(s) of said claim(s). Said contiguous group of claims, listed on this document, are situated in the

TURQUOISE (optional) Mining District; COCHISE County, Arizona.

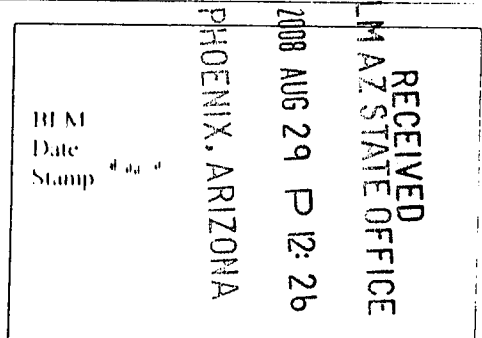
Line No.	AMC NUMBER	CLAIM/SITE NAME	COUNTY RECORDER DATA (If available)	TWP	RNG	SEC
1	AMC346798	AVALON	FEE#970513222	19S	25E	17
2	AMC346799	AVALON !	#970513224	19S	25E	20
3	AMC346800	AVALON 2	#970513223	19S	25E	17
4	AMC349382	AVALON 3	#971233637	19S	25E	20
5	AMC349383	AVALON 4	#971233636	19S	25E	20
6	AMC351930	AVALON 5	#990309145	19S	25E	17

Form: MCT108


Revised Jan. 2006

Page 1 of 2

ENTERED INTO COMPUTER
9/25/08 AB



AFFIDAVIT OF PERFORMANCE OF ANNUAL WORK – page 2



7	AMC351931	AVALON 6	FEE#990309144	19S	25E	17
8	AMC351932	AVALON 7	#990309143	19S	25E	20
9						
10						

6. That between the dates starting at 12 o'clock noon on September 1, 2007 and ending at 12 o'clock noon on September 1, 2008 at least \$ 800.00 dollars worth of work and improvements were done and performed upon said claim(s) or upon one or more of a contiguous group of claims for the benefit of all, wholly or partly outside of a contiguous group of claims for the benefit of all, not including the location work.

7. That the following persons were employed to perform the work and improvements described herein: MONTY NICHOLS

8. That the work and improvements performed were: REPAIRING ROAD DAMAGE AND WASHOUTS
ACTIVELY REMOVING OVERBURDEN IN SEARCH OF TURQUOISE AND OTHER MINERALS

9. Dated: 8-1-2008

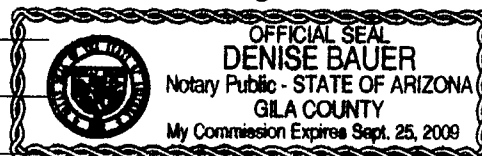
Signature: Monty Nichols

SUBSCRIBED AND SWORN TO before me, a Notary Public, this 1 day of Aug. 20 08

By: Monty Nichols

Notary Public Denise Bauer

My Commission Expires Sept. 25, 2009



Bureau of Land Management
Arizona State Office
www.az.blm.gov

No. of Claims: 8 x \$10 = 80.00

Check No.: 2831 Init. EBG

Receipt No.: 1775368

For BLM Use Only

Form: MCF108
Revised Jan. 2006
Page 2 of 2

This form is available from the Arizona Department of Mines & Mineral Resources and may be reproduced.

(Owner's Name - Please Print)	(Owner's Signature)		
(Street or P.O. Box)	(City)	(State)	(Zip Code)
(Owner's Name - Please Print)	(Owner's Signature)		
(Street or P.O. Box)	(City)	(State)	(Zip Code)
(Owner's Name - Please Print)	(Owner's Signature)		
(Street or P.O. Box)	(City)	(State)	(Zip Code)
(Owner's Name - Please Print)	(Owner's Signature)		
(Street or P.O. Box)	(City)	(State)	(Zip Code)

INSTRUCTIONS

- | | |
|--|---|
| <ol style="list-style-type: none"> 1. This certification is made under the provisions of § 1744 of Title 43 and § 28-28k of Title 30 of the United States Code; and the regulations thereunder (43 CFR Part 3830). 2. The claimant(s) must fill in the dates in paragraph 1 for the beginning and ending of the assessment year for which this waiver is sought. 3. The claimant(s) must fill in the date in paragraph 2 for the beginning of the assessment year for which this waiver is sought. 4. All claim and site names and Bureau of Land Management (BLM) serial numbers must be listed for the mining claims, mill sites, and tunnel sites for which the waiver is sought. 5. All owners of the mining claims, mill sites, and tunnel sites and their addresses must be given. 6. This waiver form must be signed by all the claimants or their designated agent, in original form. If an agent is designated, a notarized designation of agent, signed by all of the claimants with proper address given, must be submitted with this waiver. | <ol style="list-style-type: none"> 7. This form must be filed no later than September 1st for the upcoming assessment year in the BLM State Office where the mining claims or sites are recorded, or the waiver cannot be granted by the BLM. (Example: to obtain a waiver for the assessment year 2000, which begins at noon on September 1, 1999, you must qualify for and file for a waiver no later than September 1, 1999, in the proper BLM State Office). 8. For all mining claims which require assessment work, you must record an affidavit of labor on or before the December 30th immediately following the filing of this waiver. For all other mining claims or sites waived, you must record a notice of intent to hold on or before the December 30th immediately following the filing of this waiver. 9. Mill and tunnel sites may also be listed upon this waiver and be waived from payment of the maintenance fee. A notice of intent to hold for these sites is required to be filed by the December 30th following the filing of this waiver. |
|--|---|

NOTICE/BURDEN HOURS STATEMENT

The Privacy Act of 1974, *as amended*, and the regulation in 43 CFR 2.48(d) provide that you be furnished the following information in connection with the information required by this certification of waiver from rental fees.

AUTHORITY: 30 U.S.C. 28-28k; 43 U.S.C. 1201, 1457, 1740, and 1744; and 43 CFR 3830.

PRINCIPLE PURPOSE: This information is to be used to verify that the owner(s) (claimants) of a mining claim has complied with 30 U.S.C. 28f and is entitled to perform assessment work in lieu of paying the maintenance fee for the mining claims listed on this form.

ROUTINE USE: (1) Adjudication of the claimant(s) certification of waiver from paying the maintenance fee otherwise required by 30 U.S.C. 28f. (2) Disclosure may be made to appropriate Federal agencies when location is made within the agency's geographic area of responsibility. (3) Information from the record and/or the record will be transferred to the appropriate Federal, State, or local agency, or a member of the public in response to a specific request for pertinent information. (4) Information may also be provided to the Department of Justice or in a proceeding before a court or adjudicative body; or to Federal, State, local or foreign agencies when needed for enforcement of civil or criminal codes or applicable regulations concerning title rights upon the public land.

EFFECT OF NOT PROVIDING INFORMATION: Disclosure of this information is required by 30 U.S.C. 28f and 43 CFR Part 3830 for those qualified claimants wishing to take the small miner waiver allowed. Failure to supply the information required in this form to support the claimants certification of waiver from payment of the otherwise required maintenance fees will result in the waiver being disallowed and the mining claims subject to forfeiture by BLM under 30 U.S.C. 28i.

The Paperwork Reduction Act of 1995 requires us to inform you that:

This information is being collected to allow the BLM to determine if you qualify for a waiver from the payment of \$100 per mining claim or site maintenance fee established in 30 U.S.C. 28f and the implementing regulations at 43 CFR 3830. A response to this request is required in accordance with the statute to obtain your benefit.

BLM would like you to know that you do not have to respond to this, or any other, Federal agency-sponsored information collection unless it displays a currently valid OMB control number.

Public reporting burden for this form is estimated to average 20 minutes (.33 hours) per response, including time to review instructions, gathering and maintaining data, and completing and reviewing the form. Direct comments regarding this burden estimate, or any other aspect of this form, to the U.S. Department of the Interior, Bureau of Land Management, (1004-0114) Bureau Information Collection Clearance Officer (WO-630), Mail Stop 401 LS, 1849 C St., N.W., Washington, D.C. 20240.

RECEIVED
 BLM AZ STATE OFFICE
 2008 AUG 29 P 12:27
 FOR OFFICIAL USE ONLY

**United States Department of the Interior
Bureau of Land Management****BUSINESS & SUPPORT SVCS DIV
ONE N CENTRAL AVE SUITE 800****PHOENIX, AZ 85004 -4427****Phone: (602) 417-9200**

Receipt

No: 1775368**Transaction #: 1833142****Date of Transaction: 08/29/2008**

CUSTOMER:	MONTY NICHOLS 11089 E HUMMINGBIRD LN GOLD CANYON, AZ 85218
------------------	--

LINE #	QTY	DESCRIPTION	REMARKS	UNIT PRICE	TOTAL
1	1.00	LOCATABLE MINERALS / MINING CLAIMS-NOT NEW-UNADJUD, ONE AUTH NO. ONLY / MINING CLAIM MONEY RECEIVED (455) CASES: AMC346798/\$80.00	WAIV-2009 & POL (8)	- n/a -	80.00
TOTAL:					\$80.00

PAYMENT INFORMATION

1	AMOUNT:	\$80.00	POSTMARKED:	N/A
	TYPE:	CHECK	RECEIVED:	08/29/2008
	CHECK NO:	2831		
	NAME:	NICHOLS, MONTY 11089 E HUMMINGBIRD LN GOLD CANYON AZ 85218		

REMARKS

This receipt was generated by the automated BLM Collections and Billing System and is a paper representation of a portion of the official electronic record contained therein.

UNITED STATES
DEPARTMENT OF THE INTERIOR
BUREAU OF LAND MANAGEMENT

MAINTENANCE FEE WAIVER CERTIFICATION

SEE INSTRUCTIONS ON REVERSE

AMC 349382

FORM APPROVED
OMB NO. 1004-0114
Expires: December 31, 2002

AMC 351930

1. This small miner waiver is filed for the assessment year beginning at noon on September 1, 2007 and ending at noon on September 1, 2008
2. The undersigned and all related parties owned ten or fewer mining claims, mill, or tunnel sites located and maintained on Federal lands in the United States of America on September 1, 2007
3. The undersigned have performed the assessment work **required by law** for each mining claim listed **prior to filing this waiver** and understand that by filing this form; an affidavit of assessment work must be recorded by the December 30th following the filing of this waiver.
4. The undersigned understand that if the assessment work obligation has not yet come due under 30 U.S.C. 28 (for those claims in their first assessment year only); a notice of intent to hold reciting this condition must be recorded by the December 30th following the filing of this waiver.
5. The undersigned understand that mill and tunnel sites may also be listed upon this waiver and be waived from payment of the maintenance fee; and that a notice of intent to hold for these sites is required to be recorded by the December 30th immediately following the filing of this waiver.
6. The undersigned understand and acknowledge that pursuant to 43 U.S.C. 1212 and 18 U.S.C. 1001; the filing or recording of a false, fictitious, or fraudulent document with the Bureau of Land Management may result in a fine of up to \$250,000, a prison term not to exceed five years, or both.
7. The mining claims, mill or tunnel sites for which this waiver from payment of the maintenance fees is requested are:

CLAIM OR SITE NAME	BLM RECORDATION SERIAL NUMBER
1. AVALON	AMC346798
2. AVALON 1	AMC346799
3. AVALON 2	AMC346800
4. AVALON 3	AMC349382
5. AVALON 4	AMC349383
6. AVALON 5	AMC351930
7. AVALON 6	AMC351931
8. AVALON 7	AMC35132
9.	
10.	

The owner(s) (claimants) of the above mining claims and sites are:

MONTY NICHOLS

(Owner's Name - Please Print)

11089 E HUMMINGBIRD LANE

(Street or P.O. Box)

GOL CANYON

(City)

AZ

(State)

85218

(Zip Code)

Monty Nichols
(Owner's Signature)

CLARA NICHOLS

(Owner's Name - Please Print)

11089 E HUMMINGBIRD LANE

(Street or P.O. Box)

GOLD CANYON

(City)

AZ

(State)

85218

(Zip Code)

(Owner's Signature)

(Owner's Name - Please Print)

(Street or P.O. Box)

(City)

(State)

(Zip Code)

(Continued on reverse)

PHOENIX, ARIZONA

2007 AUG 27 P 12:57

RECEIVED
B.L.M. AZ STATE OFFICE

ENTERED INTO COMPUTER

9/20/07 AB

When Recorded Return Document to:

BURNELLE NICHOLS
4663 E KELLY DRIVE
GILBERT, AZ 85234

☒ Check here if this is a change of address.

Telephone: 480-924-8988

E-mail address: burnelle@cox.net

AFFIDAVIT OF PERFORMANCE OF ANNUAL WORK

1. State of Arizona, County of PTNAL ss
2. I (Name) MONTY NICHOLS
3. Reside at (Address) 11089 E HUMMINGBIRD LANE

City GOLD CANYON County PTNAL

State AZ Zip 85218 being duly sworn, depose and say that I am a citizen of the United States, more than eighteen years of age, and that all of the facts set forth in this affidavit, subject to the provisions and penalties of 18 U.S.C. 1001 pertaining to the filing of false, fictitious, or fraudulent statements with the United States, are true and correct according to the best of my knowledge, information and belief.

4. Owner's name and address (If not shown in Items 1-3 above).

MONRT & CLARA NICHOLS (ADDRESS SAME AS ABOVE)

5. That I am personally acquainted with the mining claim(s). The work and improvements were made by and at the expense of the owner(s) of said claim(s). Said contiguous group of claims, listed on this document, are situated in the

TURQUOISE (optional) Mining District; COCHISE County, Arizona


Line No.	AMC NUMBER	CLAIM/SITE NAME	COUNTY RECORDER DATA (If available)	TWP	RNG	SEC
1	AMC346798	AVALON	FEE#970513222	19S	25E	17
2	AMC346799	AVALON !	#970513224	19S	25E	20
3	AMC346800	AVALON 2	#970513223	19S	25E	17
4	AMC349382	AVALON 3	#971233637	19S	25E	20
5	AMC349383	AVALON 4	#971233636	19S	25E	20
6	AMC351930	AVALON 5	#990309145	19S	25E	17

Form: MCF 108
Revised Jan. 2006
Page 1 of 1

ENTERED INTO COMPUTER

9/20/07 AB

AFFIDAVIT OF PERFORMANCE OF ANNUAL WORK – page 2



7	AMC351931	AVALON 6	FEE#990309144	19S	25E	17
8	AMC351932	AVALON 7	#990309143	19S	25E	20
9						
10						

6. That between the dates starting at 12 o'clock noon on September 1, 2006 and ending at 12 o'clock noon on September 1, 2007 at least \$ 1000 dollars worth of work and improvements were done and performed upon said claim(s) or upon one or more of a contiguous group of claims for the benefit of all, wholly or partly outside of a contiguous group of claims for the benefit of all, not including the location work.

7. That the following persons were employed to perform the work and improvements described herein: MONTY NICHOLS

8. That the work and improvements performed were: RECLAMATION OF WATER DAMAGE ON ROADS AND WORK AREA

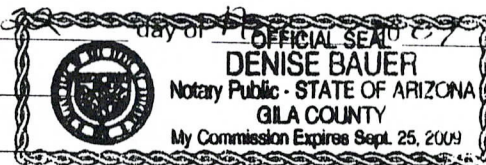
9. Dated: _____ Signature: Monty Nichols

SUBSCRIBED AND SWORN TO before me, a Notary Public, this _____ day of _____

By: Monty Nichols

Notary Public Denise Bauer

My Commission Expires Sept. 25, 2009



Bureau of Land Management
Arizona State Office
www.az.blm.gov

No. of Claims:	<u>8</u>	x \$10 =	<u>80</u>
Check No.:	<u>13581</u>	Init.	<u>TMC</u>
Receipt No.:	<u>1553632</u>		
For BLM Use Only			

Form: MCF108
Revised Jan. 2006
Page 2 of 2

United States Department of the Interior
Bureau of Land Management
BUSINESS & SUPPORT SVCS DIV
ONE N CENTRAL AVE SUITE 800
PHOENIX, AZ 85004 -4427
Phone: (602) 417-9200

Receipt

No: 1553632

Transaction #: 1605192	
Date of Transaction: 08/27/2007	
CUSTOMER:	BURNELLE NICHOLS 4663 E KELLY DR HIGLEY, AZ 85236

LINE #	QTY	DESCRIPTION	REMARKS	UNIT PRICE	TOTAL
1	1.00	LOCATABLE MINERALS / MINING CLAIMS- NOT NEW-UNADJUD, ONE AUTH NO. ONLY / MINING CLAIM MONEY RECEIVED (455) CASES: AMC346798/\$80.00	POL 2007/8 WAV	- n/a -	80.00
TOTAL:					\$80.00

PAYMENT INFORMATION				
1	AMOUNT:	\$80.00	POSTMARKED:	N/A
	TYPE:	CHECK	RECEIVED:	08/27/2007
	CHECK NO:	12581		
	NAME:	NICHOLS, BURNELLE 4663 E KELLY DR HIGLEY AZ 85236		

REMARKS

This receipt was generated by the automated BLM Collections and Billing System and is a paper representation of a portion of the official electronic record contained therein.

AMC 346798
AMC 349382
AMC 351930

Return Document to:

For BLM Use Only

AZ-3850-1 (July 1992)

MONTY NICHOLS

P.O. BOX 111

GLOBE, AZ 85502

Telephone # (928)-425-7625

☒ **AFFIDAVIT OF PERFORMANCE OF ANNUAL WORK**

Also fill in ITEMS 1 through 9 and the reverse side of this document.

CHECK
ONE

☐ **NOTICE OF INTENTION TO HOLD**

I intend to hold the claim(s) /site(s) listed on the reverse side of this document for the calendar year 19____. Also fill in ITEMS 1 through 4 and ITEM 9.

NOTICES OF INTENTION TO HOLD ARE FOR MILL SITES AND TUNNEL SITES OR FOR MINING CLAIMS WHEN ASSESSMENT WORK HAS NOT BEEN DONE, REGARDLESS OF WHETHER THE ANNUAL ASSESSMENT HAS BEEN SUSPENDED, DEFERRED, OR NOT YET ACCRUED. THE FILING OF A NOTICE OF INTENTION TO HOLD SHALL NOT RELIEVE THE OWNER OF COMPLYING WITH FEDERAL AND STATE LAWS PERTAINING TO THE PERFORMANCE OF ANNUAL ASSESSMENT WORK. NOTICES OF INTENTION TO HOLD FOR MILL SITES OR TUNNEL SITES NEED NOT BE COUNTY RECORDED. FOR MINING CLAIMS THE FORM FILED WITH BLM MUST BE IDENTICAL TO THE ONE THAT WAS OR WILL BE FILED WITH THE COUNTY.

Evidence of Annual Assessment Work or a Notice of Intention to Hold must be filed each calendar year following the calendar year in which the Claim/site was located.

ALL CLAIMS LISTED ON A SINGLE AFFIDAVIT MUST BE CONTIGUOUS.

1. State of Arizona, County of COCHISE ss:
2. I, (Name) MONTY NICHOLS
3. Reside at (Address) 11089 E HUMMINGBIRD LANE
City GOLD CANYON, County PINAL, State AZ, Zip 85218

being duly sworn, deposes and says that he/she is a citizen of the United States, more than eighteen years of age, that all of the facts set forth in this affidavit/notice, subject to the provisions and penalties of 18 USC 1001 pertaining to the filing of false, fictitious, or fraudulent statements with the United States, are true and correct according to the best of my knowledge, information and belief.

4. Owner's Name and Address (If not shown in items 1-3 above) CHECK HERE IF THIS IS A CHANGE OF ADDRESS ☐
MONTY AND CLARA NICHOLS
SAME AS ABOVE


5. That I am personally acquainted with the mining claim(s). The work and improvements were made by and at the expense of the owner(s) of said claim(s). Said contiguous group of claims, listed on the reverse side of this document, are situated in the TURQUOISE Mining District, COCHISE County, Arizona

6. That between the dates starting at 12 o'clock noon on September 1, 192005 and ending at 12 o'clock noon on September 1, 192006 at least \$ ONE THOUSAND dollars worth of work and improvements were done and performed upon said claim(s) or upon one or more of a contiguous group of claims for the benefit of all, or wholly or partly outside of a contiguous group of claims for the benefit of all, not including the location work.

7. That the following persons were employed to perform the work and improvements described herein: MONTY NICHOLS AND DALLAS HUNNICUTT

8. That the work and improvements performed were: EXPLORATORY DOZER WORK
REMOVING OVERBURDEN AND RECLAMATION WORK

9. Dated 8-23-06, Signature Monty Nichols
SUBSCRIBED AND SWORN TO before me, a Notary Public, this 23 day of August, 192006
by Monty Nichols
Notary Public Denise Bauer
MY COMMISSION EXPIRES Sept. 25, 2009



This form is for the purpose of complying with the laws of the United States, Department of the Interior, Bureau of Land Management and the State of Arizona pertaining to assessment work and/or a notice of intention to hold. 30 USC 28, 43 CFR 3833.2, ARS 27-208. Subject to Paperwork Reduction Act and Privacy Act statements available at the BLM AZ State Office. The form is not copyrighted. It may be reproduced without restriction.

BLM
STATE OFFICE
RECEIVED
2006 AUG 31 11:21
PHOENIX, ARIZONA
For BLM Use Only

RE 9/7/06
ENTERED IN COMPUTER

If the claims/sites have consecutive BLM #'s and are in the same Township, Range and Section(s) they may be listed as follows:

SAMPLE 1-10 A MC 19640-49 : Dk/Pg # 1025/1-10 (or) 4N 20W 36
RECORDING # 9106173-82

CLAIM/SITE NAME	SERIAL NUMBER	Dkt/Pg or Recording # of ORIGINAL LOCATION NOTICE	TWN SHP	RNG	SEC(S)
1. AVALON	A MC 346798	FEE#970513222	19S	25E	17
2. AVALON 1	A MC 346799	#970513224	19S	25E	20
3. AVALON 2	A MC 346800	#970513223	19S	25E	17
4. AVALON 3	A MC 349382	#971233637	19S	25E	20
5. AVALON 4	A MC 349383	#971233636	19S	25E	20
6. AVALON 5	A MC 351930	#090309145	19S	25E	17
7. AVALON 6	A MC 351931	#990309144	19S	25E	17
8. AVALON 7	A MC 351932	#990309143	19S	25E	20
9.	A MC				
10.	A MC				
11.	A MC				
12.	A MC				
13.	A MC				
14.	A MC				
15.	A MC				
16.	A MC				
17.	A MC				
18.	A MC				
19.	A MC				
20.	A MC				
21.	A MC				
22.	A MC				
23.	A MC				
24.	A MC				
25.	A MC				
26.	A MC				
27.	A MC				
28.	A MC				
29.	A MC				
30.	A MC				

PHOENIX, ARIZONA

2006 AUG 31 AM 11:21

RECEIVED
B.L.M. AZ STATE OFFICE

**FILE WITH: BUREAU OF LAND MANAGEMENT, 222 NORTH CENTRAL AVENUE,
PHOENIX, AZ 85004-2203 and the respective county recorder, ON OR BEFORE
DECEMBER 30th (NOT THE 31st), BLM REQUIRES A \$5.00 NONREFUNDABLE
SERVICE CHARGE FOR EACH MINING CLAIM, MILL SITE OR TUNNEL SITE,
ANNUAL FILLINGS THAT ARE NOT ACCOMPANIED BY PROPER SERVICE
CHARGES WILL BE RETURNED WITHOUT FURTHER ACTION BY BLM.**

UNITED STATES
DEPARTMENT OF THE INTERIOR
BUREAU OF LAND MANAGEMENT

MAINTENANCE FEE WAIVER CERTIFICATION

SEE INSTRUCTIONS ON REVERSE

428
428
AMC 346798
FORM APPROVED
OMB NO. 1004-0114
Expires: December 31, 2002
AMC 351936

1. This small miner waiver is filed for the assessment year beginning at noon on September 1, 2006 and ending at noon on September 1, 2007.
2. The undersigned and all related parties owned ten or fewer mining claims, mill, or tunnel sites located and maintained on Federal lands in the United States of America on September 1, 2006.
3. The undersigned have performed the assessment work required by law for each mining claim listed prior to filing this waiver and understand that by filing this form; an affidavit of assessment work must be recorded by the December 30th following the filing of this waiver.
4. The undersigned understand that if the assessment work obligation has not yet come due under 30 U.S.C. 28 (for those claims in their first assessment year only); a notice of intent to hold reciting this condition must be recorded by the December 30th following the filing of this waiver.
5. The undersigned understand that mill and tunnel sites may also be listed upon this waiver and be waived from payment of the maintenance fee; and that a notice of intent to hold for these sites is required to be recorded by the December 30th immediately following the filing of this waiver.
6. The undersigned understand and acknowledge that pursuant to 43 U.S.C. 1212 and 18 U.S.C. 1001; the filing or recording of a false, fictitious, or fraudulent document with the Bureau of Land Management may result in a fine of up to \$250,000, a prison term not to exceed five years, or both.
7. The mining claims, mill or tunnel sites for which this waiver from payment of the maintenance fees is requested are:

CLAIM OR SITE NAME	BLM RECORDATION SERIAL NUMBER
1. AVALON	AMC 346798
2. AVALON 1	AMC 346799
3. AVALON 2	AMC 346800
4. AVALON 3	AMC 349382
5. AVALON 4	AMC 349383
6. AVALON 5	AMC 351930
7. AVALON 6	AMC 351931
8. AVALON 7	AMC 351932
9.	
10.	

The owner(s) (claimants) of the above mining claims and sites are:

MONTY NICHOLS

(Owner's Name - Please Print)

11089 E HUMMINGBIRD LANE

(Street or P.O. Box)

GOLD CANYON

AZ

85218

(City)

(State)

(Zip Code)

CLARA NICHOLS

(Owner's Name - Please Print)

11089 E HUMMINGBIRD LANE

(Street or P.O. Box)

GOLD CANYON

AZ

85218

(City)

(State)

(Zip Code)

(Owner's Name - Please Print)

(Street or P.O. Box)

(City)

(State)

(Zip Code)

Monty Nichols
(Owner's Signature)

(Owner's Signature)

(Owner's Signature)

RECEIVED
B.L.M. AZ STATE OFFICE
2006 AUG 31 A 11:21
PHOENIX, ARIZONA

ENTERED IN COMPUTER

RE 9/7/06

Corrected waiver filed 12/28/06
Timely in response to Notice of 12/4/06

(Owner's Name - Please Print)

(Owner's Signature)

(Street or P.O. Box)

(City)

(State)

(Zip Code)

(Owner's Name - Please Print)

(Owner's Signature)

(Street or P.O. Box)

(City)

(State)

(Zip Code)

(Owner's Name - Please Print)

(Owner's Signature)

(Street or P.O. Box)

(City)

(State)

(Zip Code)

(Owner's Name - Please Print)

(Owner's Signature)

(Street or P.O. Box)

(City)

(State)

(Zip Code)

INSTRUCTIONS

1. This certification is made under the provisions of § 1744 of Title 43 and § 28-28k of Title 30 of the United States Code; and the regulations thereunder (43 CFR Part 3830).
2. The claimant(s) must fill in the dates in paragraph 1 for the beginning and ending of the assessment year for which this waiver is sought.
3. The claimant(s) must fill in the date in paragraph 2 for the beginning of the assessment year for which this waiver is sought.
4. All claim and site names and Bureau of Land Management (BLM) serial numbers must be listed for the mining claims, mill sites, and tunnel sites for which the waiver is sought.
5. All owners of the mining claims, mill sites, and tunnel sites and their addresses must be given.
6. This waiver form must be signed by all the claimants or their designated agent, in original form. If an agent is designated, a notarized designation of agent, signed by all of the claimants with proper address given, must be submitted with this waiver.

7. This form must be filed no later than September 1st for the upcoming assessment year in the BLM State Office where the mining claims or sites are recorded, or the waiver cannot be granted by the BLM. (Example: to obtain a waiver for the assessment year 2000, which begins at noon on September 1, 1999, you must qualify for and file for a waiver no later than September 1, 1999 in the proper BLM State Office).
8. For all mining claims which require assessment work, you must record an affidavit of labor on or before the December 30th immediately following the filing of this waiver. For all other mining claims or sites waived, you must record a notice of intent to hold on or before the December 30th immediately following the filing of this waiver.
9. Mill and tunnel sites may also be listed upon this waiver and be waived from payment of the maintenance fee. A notice of intent to hold for these sites is required to be filed by the December 30th following the filing of this waiver.

NOTICE/BURDEN HOURS STATEMENT

The Privacy Act of 1974, as amended, and the regulation in 43 CFR 2.48(d) provide that you be furnished the following information in connection with the information required by this certification of waiver from rental fees.

AUTHORITY: 30 U.S.C. 28-28k; 43 U.S.C. 1201, 1457, 1740, and 1744; and 43 CFR 3830.

PRINCIPLE PURPOSE: This information is to be used to verify that the owner(s) (claimants) of a mining claim has complied with 30 U.S.C. 28f and is entitled to perform assessment work in lieu of paying the maintenance fee for the mining claims listed on this form.

ROUTINE USE: (1) Adjudication of the claimant(s) certification of waiver from paying the maintenance fee otherwise required by 30 U.S.C. 28f. (2) Disclosure may be made to appropriate Federal agencies when location is made within the agency's geographic area of responsibility. (3) Information from the record and/or the record will be transferred to the appropriate Federal, State, or local agency, or a member of the public in response to a specific request for pertinent information. (4) Information may also be provided to the Department of Justice or in a proceeding before a court or adjudicative body; or to Federal, State, local or foreign agencies when needed for enforcement of civil or criminal codes or applicable regulations concerning title rights upon the public land.

EFFECT OF NOT PROVIDING INFORMATION: Disclosure of this information is required by 30 U.S.C. 28f and 43 CFR Part 3830 for those qualified claimants wishing to take the small miner waiver allowed. Failure to supply the information required in this form to support the claimants certification of waiver from payment of the otherwise required maintenance fees will result in the waiver being disallowed and the mining claims subject to forfeiture by BLM under 30 U.S.C. 28i.

The Paperwork Reduction Act of 1995 requires us to inform you that:

This information is being collected to allow the BLM to determine if you qualify for a waiver from the payment of \$100 per mining claim or site maintenance fee established in 30 U.S.C. 28f and the implementing regulations at 43 CFR 3830. A response to this request is required in accordance with the statute to obtain your benefit.

BLM would like you to know that you do not have to respond to this, or any other, Federal agency-sponsored information collection unless it displays a currently valid OMB control number.

Public reporting burden for this form is estimated to average 8 minutes (0.133 hours) per response, including time to review instructions, gathering and maintaining data, and completing and reviewing the form. Direct comments regarding this burden estimate, or any other aspect of this form, to the U.S. Department of the Interior, Bureau of Land Management, (1004-0114) Bureau Clearance Officer (WO-630), Mail Stop 401 LS, 1849 C St., N.W., Washington, D.C. 20240.

FOR OFFICIAL USE ONLY

PHOENIX, ARIZONA

2006 APR 31 A 11: 21

RECEIVED
BLM
AZ STATE OFFICE

UNITED STATES
DEPARTMENT OF THE INTERIOR
BUREAU OF LAND MANAGEMENT

MAINTENANCE FEE WAIVER CERTIFICATION

SEE INSTRUCTIONS ON REVERSE

431
AMC 346798
FORM APPROVED
OMB NO. 1004-0114
Expires: December 31, 2002

AMC 351936

1. This small miner waiver is filed for the assessment year beginning at noon on September 1, 2006 and ending at noon on September 1, 2007.
2. The undersigned and all related parties owned ten or fewer mining claims, mill, or tunnel sites located and maintained on Federal lands in the United States of America on September 1, 2006.
3. The undersigned have performed the assessment work required by law for each mining claim listed prior to filing this waiver and understand that by filing this form; an affidavit of assessment work must be recorded by the December 30th following the filing of this waiver.
4. The undersigned understand that if the assessment work obligation has not yet come due under 30 U.S.C. 28 (for those claims in their first assessment year only); a notice of intent to hold reciting this condition must be recorded by the December 30th following the filing of this waiver.
5. The undersigned understand that mill and tunnel sites may also be listed upon this waiver and be waived from payment of the maintenance fee; and that a notice of intent to hold for these sites is required to be recorded by the December 30th immediately following the filing of this waiver.
6. The undersigned understand and acknowledge that pursuant to 43 U.S.C. 1212 and 18 U.S.C. 1001; the filing or recording of a false, fictitious, or fraudulent document with the Bureau of Land Management may result in a fine of up to \$250,000, a prison term not to exceed five years, or both.
7. The mining claims, mill or tunnel sites for which this waiver from payment of the maintenance fees is requested are:

CLAIM OR SITE NAME	BLM RECORDATION SERIAL NUMBER
1. AVALON	AMC 346798
2. AVALON 1	AMC 346799
3. AVALON 2	AMC 346800
4. AVALON 3	AMC 349382
5. AVALON 4	AMC 349383
6. AVALON 5	AMC 351930
7. AVALON 6	AMC 351931
8. AVALON 7	AMC 351932
9.	
10.	

The owner(s) (claimants) of the above mining claims and sites are:

MONTY NICHOLS

(Owner's Name - Please Print)

11089 E HUMMINGBIRD LANE

(Street or P.O. Box)

GOLD CANYON

AZ

85218

(City)

(State)

(Zip Code)

CLARA NICHOLS

(Owner's Name - Please Print)

11089 E HUMMINGBIRD LANE

(Street or P.O. Box)

GOLD CANYON

AZ

85218

(City)

(State)

(Zip Code)

(Owner's Name - Please Print)

(Street or P.O. Box)

(City)

(State)

(Zip Code)

Monty Nichols
(Owner's Signature)

Clara Nichols
(Owner's Signature)

RECEIVED
BUREAU OF
LAND MANAGEMENT
PHOENIX, ARIZONA
2006 AUG 31 A 11:21
BLM-ARIZONA
700-DEPT STATE OFFICE

(Owner's Signature)

RE 9/7/06

(Owner's Name - Please Print)

(Street or P.O. Box)

(Owner's Name - Please Print)

(Street or P.O. Box)

(Owner's Name - Please Print)

(Street or P.O. Box)

(Owner's Name - Please Print)

(Street or P.O. Box)

(Owner's Signature)

(City)

(State)

(Zip Code)

(Owner's Signature)

(City)

(State)

(Zip Code)

(Owner's Signature)

(City)

(State)

(Zip Code)

(Owner's Signature)

(City)

(State)

(Zip Code)

INSTRUCTIONS

1. This certification is made under the provisions of § 1744 of Title 43 and § 28-28k of Title 30 of the United States Code; and the regulations thereunder (43 CFR Part 3830).
2. The claimant(s) must fill in the dates in paragraph 1 for the beginning and ending of the assessment year for which this waiver is sought.
3. The claimant(s) must fill in the date in paragraph 2 for the beginning of the assessment year for which this waiver is sought.
4. All claim and site names and Bureau of Land Management (BLM) serial numbers must be listed for the mining claims, mill sites, and tunnel sites for which the waiver is sought.
5. All owners of the mining claims, mill sites, and tunnel sites and their addresses must be given.
6. This waiver form must be signed by all the claimants or their designated agent, in original form. If an agent is designated, a notarized designation of agent, signed by all of the claimants with proper address given, must be submitted with this waiver.

7. This form must be filed no later than September 1st for the upcoming assessment year in the BLM State Office where the mining claims or sites are recorded, or the waiver cannot be granted by the BLM. (Example: to obtain a waiver for the assessment year 2000, which begins at noon on September 1, 1999, you must qualify for and file for a waiver no later than September 1, 1999 in the proper BLM State Office).
8. For all mining claims which require assessment work, you must record an affidavit of labor on or before the December 30th immediately following the filing of this waiver. For all other mining claims or sites waived, you must record a notice of intent to hold on or before the December 30th immediately following the filing of this waiver.
9. Mill and tunnel sites may also be listed upon this waiver and be waived from payment of the maintenance fee. A notice of intent to hold for these sites is required to be filed by the December 30th following the filing of this waiver.

NOTICE/BURDEN HOURS STATEMENT

The Privacy Act of 1974, as amended, and the regulation in 43 CFR 2.48(d) provide that you be furnished the following information in connection with the information required by this certification of waiver from rental fees.

AUTHORITY: 30 U.S.C. 28-28k; 43 U.S.C. 1201, 1457, 1740, and 1744; and 43 CFR 3830.

PRINCIPLE PURPOSE: This information is to be used to verify that the owner(s) (claimants) of a mining claim has complied with 30 U.S.C. 28f and is entitled to perform assessment work in lieu of paying the maintenance fee for the mining claims listed on this form.

ROUTINE USE: (1) Adjudication of the claimant(s) certification of waiver from paying the maintenance fee otherwise required by 30 U.S.C. 28f. (2) Disclosure may be made to appropriate Federal agencies when location is made within the agency's geographic area of responsibility. (3) Information from the record and/or the record will be transferred to the appropriate Federal, State, or local agency, or a member of the public in response to a specific request for pertinent information. (4) Information may also be provided to the Department of Justice or in a proceeding before a court or adjudicative body; or to Federal, State, local or foreign agencies when needed for enforcement of civil or criminal codes or applicable regulations concerning title rights upon the public land.

EFFECT OF NOT PROVIDING INFORMATION: Disclosure of this information is required by 30 U.S.C. 28f and 43 CFR Part 3830 for those qualified claimants wishing to take the small miner waiver allowed. Failure to supply the information required in this form to support the claimants certification of waiver from payment of the otherwise required maintenance fees will result in the waiver being disallowed and the mining claims subject to forfeiture by BLM under 30 U.S.C. 28i.

The Paperwork Reduction Act of 1995 requires us to inform you that:

This information is being collected to allow the BLM to determine if you qualify for a waiver from the payment of \$100 per mining claim or site maintenance fee established in 30 U.S.C. 28f and the implementing regulations at 43 CFR 3830. A response to this request is required in accordance with the statute to obtain your benefit.

BLM would like you to know that you do not have to respond to this, or any other, Federal agency-sponsored information collection unless it displays a currently valid OMB control number.

Public reporting burden for this form is estimated to average 8 minutes (0.133 hours) per response, including time to review instructions, gathering and maintaining data, and completing and reviewing the form. Direct comments regarding this burden estimate, or any other aspect of this form, to the U.S. Department of the Interior, Bureau of Land Management, (1004-0114) Bureau Clearance Officer (WO-630), Mail Stop 401 LS, 1849 C St., N.W., Washington, D.C. 20240.

FOR OFFICIAL USE ONLY

PHOENIX, ARIZONA

2006 APR 31 A 11:21

RECEIVED
BLM
AZ STATE OFFICE

Nichols
11089 E. Hummingbird Lane
Gold Canyon, AZ
85218

PHOENIX AZ 850

26 DEC 2006 PM 4 L



United States Department of the Interior
Bureau of Land Management
AZ State Office
one North Central Avenue, Suite 800
Phoenix, AZ 85004-4427

85004+4414 CO41



UNITED STATES
DEPARTMENT OF THE INTERIOR
BUREAU OF LAND MANAGEMENT

MAINTENANCE FEE WAIVER CERTIFICATION

SEE INSTRUCTIONS ON REVERSE

COPY

431

AMC 346798
FORM APPROVED
OMB NO. 1004-0114
Expires: December 31, 2002

AMC 351930

1. This small miner waiver is filed for the assessment year beginning at noon on September 1, 2006 and ending at noon on September 1, 2007.
2. The undersigned and all related parties owned ten or fewer mining claims, mill, or tunnel sites located and maintained on Federal lands in the United States of America on September 1, 2006.
3. The undersigned have performed the assessment work required by law for each mining claim listed prior to filing this waiver and understand that by filing this form; an affidavit of assessment work must be recorded by the December 30th following the filing of this waiver.
4. The undersigned understand that if the assessment work obligation has not yet come due under 30 U.S.C. 28 (for those claims in their first assessment year only); a notice of intent to hold reciting this condition must be recorded by the December 30th following the filing of this waiver.
5. The undersigned understand that mill and tunnel sites may also be listed upon this waiver and be waived from payment of the maintenance fee; and that a notice of intent to hold for these sites is required to be recorded by the December 30th immediately following the filing of this waiver.
6. The undersigned understand and acknowledge that pursuant to 43 U.S.C. 1212 and 18 U.S.C. 1001; the filing or recording of a false, fictitious, or fraudulent document with the Bureau of Land Management may result in a fine of up to \$250,000, a prison term not to exceed five years, or both.
7. The mining claims, mill or tunnel sites for which this waiver from payment of the maintenance fees is requested are:

CLAIM OR SITE NAME	BLM RECORDATION SERIAL NUMBER
1. AVALON	AMC 346798
2. AVALON 1	AMC 346799
3. AVALON 2	AMC 346800
4. AVALON 3	AMC 349382
5. AVALON 4	AMC 349383
6. AVALON 5	AMC 351930
7. AVALON 6	AMC 351931
8. AVALON 7	AMC 351932
9.	
10.	

The owner(s) (claimants) of the above mining claims and sites are:

MONTY NICHOLS

(Owner's Name - Please Print)

11089 E HUMMINGBIRD LANE

(Street or P.O. Box)

GOLD CANYON

AZ

85218

(City)

(State)

(Zip Code)

CLARA NICHOLS

(Owner's Name - Please Print)

11089 E HUMMINGBIRD LANE

(Street or P.O. Box)

GOLD CANYON

AZ

85218

(City)

(State)

(Zip Code)

(Owner's Name - Please Print)

(Street or P.O. Box)

(City)

(State)

(Zip Code)

Monty Nichols
(Owner's Signature)

(Owner's Signature)

PHOENIX, ARIZONA

2006 AUG 31 A 11:21

RECEIVED
B.L.M. AZ STATE OFFICE

(Owner's Signature)

RE 9/7/06

Date: December 13, 2006

ROUTING AND TRANSMITTAL SLIP

TO: (Name, office symbol, room number, building, Agency/Post)	Initials	Date
1. Rod Ebert (AZ 933)	RE	12/13/06
2. Alvin Burch (AZ 933)	A. Burch	12/14/06
3. Pauline Brown (AZ 933)	PB	DEC 14 2006
4.		
5.		
6.		
7.		
8.		
9.		

Action	File	Note and Return
Approval	For Clearance	Per Conversation
As Requested	For Correction	Prepare Reply
Circulate	For Your Information	See Me
Comment	Investigate	X Signature
x Coordination	Justify	

REMARKS:

DO NOT use this form as a RECORD of approvals, concurrences, disposal, clearances, and similar actions

From: (Name, org. symbol, Agency/Post)	Room No.
Rod Ebert Legal Instrument Examiner, AZ933	Phone No. FTS x 397

OPTIONAL FORM 41 (Rev. 7/76)
Prescribed by GSA
FPMR (41 CFR) 101-11.206

United States Department of the Interior
Bureau of Land Management
BUSINESS & SUPPORT SVCS DIV
ONE N CENTRAL AVE
PHOENIX, AZ 85004 -2203
Phone: (602) 417-9200

Receipt

No: 1349152

Transaction #: 1394470	
Date of Transaction: 08/31/2006	
CUSTOMER:	BURNELLE NICHOLS 4663 E KELLY DR HIGLEY, AZ 85236

LINE #	QTY	DESCRIPTION	REMARKS	UNIT PRICE	TOTAL
1	1.00	LOCATABLE MINERALS / MINING CLAIMS-NOT NEW-UNADJUD, ONE AUTH NO. ONLY / MINING CLAIM MONEY RECEIVED (455) CASES: AMC346798/\$80.00	POL 2006 (8)	- n/a -	80.00
TOTAL:					\$80.00

PAYMENT INFORMATION				
1	AMOUNT:	\$80.00	POSTMARKED:	N/A
	TYPE:	CHECK	RECEIVED:	08/31/2006
	CHECK NO:	12365		
	NAME:	NICHOLS, BURNELLE 4663 E KELLY DR HIGLEY AZ 85236		

REMARKS

This receipt was generated by the automated BLM Collections and Billing System and is a paper representation of a portion of the official electronic record contained therein.

United States Department of the Interior
Bureau of Land Management
BUSINESS & SUPPORT SVCS DIV
222 N CENTRAL AVE
PHOENIX, AZ 85004 -2203
Phone: (602) 417-9200

Receipt

No:

1138695

Transaction #: 1177862**Date of Transaction:** 08/26/2005

CUSTOMER: BURNELLE NICHOLS
4663 E KELLY DR
HIGLEY, AZ 85236

LINE #	QTY	DESCRIPTION	REMARKS	UNIT PRICE	TOTAL
1	1.00	LOCATABLE MINERALS / MINING CLAIMS-NOT NEW-UNADJUD,ONE AUTH NO. ONLY / MINING CLAIM MONEY RECEIVED (455) CASES: AMC346798/\$40.00	POL 2006 (8)/WAIVER	- n/a -	40.00
TOTAL:					\$40.00

PAYMENT INFORMATION			
1	AMOUNT:	\$40.00	POSTMARKED: N/A
	TYPE:	CHECK	RECEIVED: 08/26/2005
	CHECK NO:	20342	
	NAME:	NICHOLS, BURNELLE 4663 E KELLY DR HIGLEY AZ 85236	

REMARKS

This receipt was generated by the automated BLM Collections and Billing System and is a paper representation of a portion of the official electronic record contained therein.

UNITED STATES
DEPARTMENT OF THE INTERIOR
BUREAU OF LAND MANAGEMENT

MAINTENANCE FEE WAIVER CERTIFICATION

AMC 349382

SEE INSTRUCTIONS ON REVERSE

AMC 351930

440

FORM APPROVED
OMB NO. 1004-0114
Expires: December 31, 2002

AMC 346798

1. This small miner waiver is filed for the assessment year beginning at noon on September 1, 005 and ending at noon on September 1, 006.
2. The undersigned and all related parties owned ten or fewer mining claims, mill, or tunnel sites located and maintained on Federal lands in the United States of America on September 1, 005.
3. The undersigned have performed the assessment work required by law for each mining claim listed prior to filing this waiver and understand that by filing this form; an affidavit of assessment work must be recorded by the December 30th following the filing of this waiver.
4. The undersigned understand that if the assessment work obligation has not yet come due under 30 U.S.C. 28 (for those claims in their first assessment year only); a notice of intent to hold reciting this condition must be recorded by the December 30th following the filing of this waiver.
5. The undersigned understand that mill and tunnel sites may also be listed upon this waiver and be waived from payment of the maintenance fee; and that a notice of intent to hold for these sites is required to be recorded by the December 30th immediately following the filing of this waiver.
6. The undersigned understand and acknowledge that pursuant to 43 U.S.C. 1212 and 18 U.S.C. 1001; the filing or recording of a false, fictitious, or fraudulent document with the Bureau of Land Management may result in a fine of up to \$250,000, a prison term not to exceed five years, or both.
7. The mining claims, mill or tunnel sites for which this waiver from payment of the maintenance fees is requested are:

CLAIM OR SITE NAME	BLM RECORDATION SERIAL NUMBER
1. AVALON	AMC346798
2. AVALON 1	AMC346799
3. AVALON 2	AMC346800
4. AVALON 3	AMC349382
5. AVALON 4	AMC349383
6. AVALON 5	AMC351930
7. AVALON 6	AMC351931
8. AVALON 7	AMC351932
9.	
10.	

The owner(s) (claimants) of the above mining claims and sites are:

MONTY NICHOLS

(Owner's Name - Please Print)

11089 E HUMMINGBIRD LANE

(Street or P.O. Box)

GOLD CANYON

(City)

AZ

(State)

85219

(Zip Code)

Monty Nichols

(Owner's Signature)

CLARA NICHOLS

(Owner's Name - Please Print)

11089 E HUMMINGBIRD LANE

(Street or P.O. Box)

GOLD CANYON

(City)

AZ

(State)

85219

(Zip Code)

Clara L. Nichols

(Owner's Signature)

(Owner's Name - Please Print)

(Street or P.O. Box)

(City)

(State)

(Zip Code)

(Owner's Signature)

ENTERED IN COMPUTER

(Owner's Name - Please Print)

(Owner's Signature)

(Street or P.O. Box)

(City)

(State)

(Zip Code)

(Owner's Name - Please Print)

(Owner's Signature)

(Street or P.O. Box)

(City)

(State)

(Zip Code)

(Owner's Name - Please Print)

(Owner's Signature)

(Street or P.O. Box)

(City)

(State)

(Zip Code)

(Owner's Name - Please Print)

(Owner's Signature)

(Street or P.O. Box)

(City)

(State)

(Zip Code)

INSTRUCTIONS

1. This certification is made under the provisions of § 1744 of Title 43 and § 28-28k of Title 30 of the United States Code; and the regulations thereunder (43 CFR Part 3830).
2. The claimant(s) must fill in the dates in paragraph 1 for the beginning and ending of the assessment year for which this waiver is sought.
3. The claimant(s) must fill in the date in paragraph 2 for the beginning of the assessment year for which this waiver is sought.
4. All claim and site names and Bureau of Land Management (BLM) serial numbers must be listed for the mining claims, mill sites, and tunnel sites for which the waiver is sought.
5. All owners of the mining claims, mill sites, and tunnel sites and their addresses must be given.
6. This waiver form must be signed by all the claimants or their designated agent, in original form. If an agent is designated, a notarized designation of agent, signed by all of the claimants with proper address given, must be submitted with this waiver.
7. This form must be filed no later than September 1st for the upcoming assessment year in the BLM State Office where the mining claims or sites are recorded, or the waiver cannot be granted by the BLM. (Example: to obtain a waiver for the assessment year 2000, which begins at noon on September 1, 1999, you must qualify for and file for a waiver no later than September 1, 1999 in the proper BLM State Office).
8. For all mining claims which require assessment work, you must record an affidavit of labor on or before the December 30th immediately following the filing of this waiver. For all other mining claims or sites waived, you must record a notice of intent to hold on or before the December 30th immediately following the filing of this waiver.
9. Mill and tunnel sites may also be listed upon this waiver and be waived from payment of the maintenance fee. A notice of intent to hold for these sites is required to be filed by the December 30th following the filing of this waiver.

NOTICE/BURDEN HOURS STATEMENT

The Privacy Act of 1974, as amended, and the regulation in 43 CFR 2.48(d) provide that you be furnished the following information in connection with the information required by this certification of waiver from rental fees.

AUTHORITY: 30 U.S.C. 28-28k; 43 U.S.C. 1201, 1457, 1740, and 1744; and 43 CFR 3830.

PRINCIPLE PURPOSE: This information is to be used to verify that the owner(s) (claimants) of a mining claim has complied with 30 U.S.C. 28f and is entitled to perform assessment work in lieu of paying the maintenance fee for the mining claims listed on this form.

ROUTINE USE: (1) Adjudication of the claimant(s) certification of waiver from paying the maintenance fee otherwise required by 30 U.S.C. 28f. (2) Disclosure may be made to appropriate Federal agencies when location is made within the agency's geographic area of responsibility. (3) Information from the record and/or the record will be transferred to the appropriate Federal, State, or local agency, or a member of the public in response to a specific request for pertinent information. (4) Information may also be provided to the Department of Justice or in a proceeding before a court or adjudicative body; or to Federal, State, local or foreign agencies when needed for enforcement of civil or criminal codes or applicable regulations concerning title rights upon the public land.

EFFECT OF NOT PROVIDING INFORMATION: Disclosure of this information is required by 30 U.S.C. 28f and 43 CFR Part 3830 for those qualified claimants wishing to take the small miner waiver allowed. Failure to supply the information required in this form to support the claimants certification of waiver from payment of the otherwise required maintenance fees will result in the waiver being disallowed and the mining claims subject to forfeiture by BLM under 30 U.S.C. 28i.

The Paperwork Reduction Act of 1995 requires us to inform you that:

This information is being collected to allow the BLM to determine if you qualify for a waiver from the payment of \$100 per mining claim or site maintenance fee established in 30 U.S.C. 28f and the implementing regulations at 43 CFR 3830. A response to this request is required in accordance with the statute to obtain your benefit.

BLM would like you to know that you do not have to respond to this, or any other, Federal agency-sponsored information collection unless it displays a currently valid OMB control number.

Public reporting burden for this form is estimated to average 8 minutes (0.133 hours) per response, including time to review instructions, gathering and maintaining data, and completing and reviewing the form. Direct comments regarding this burden estimate, or any other aspect of this form, to the U.S. Department of the Interior, Bureau of Land Management, (1004-0114) Bureau Clearance Officer (WO-000), Main Stop, P.O. Box 849 C St., N.W., Washington, D.C. 20240.

2005 AUG 26 12:22
FOR OFFICIAL USE ONLY

RECEIVED
B.L.M. AZ STATE OFFICE

AMC 351930

AMC 346798

AMC 349382

AZ-3850-1 (July 1992)

Return Document to:

MONTY NICHOLS

P.O. BOX 111

GLOBE, AZ 85502

Telephone # (928) 425-7625

For BLM Use Only

8 @ 85 = \$40⁰⁰

(TR)

CHECK
ONE

☒ AFFIDAVIT OF PERFORMANCE OF ANNUAL WORK

Also fill in ITEMS 1 through 9 and the reverse side of this document.

☐ NOTICE OF INTENTION TO HOLD

I intend to hold the claim(s) /site(s) listed on the reverse side of this document for the calendar year 19____. Also fill in ITEMS 1 through 4 and ITEM 9.

NOTICES OF INTENTION TO HOLD ARE FOR MILL SITES AND TUNNEL SITES OR FOR MINING CLAIMS WHEN ASSESSMENT WORK HAS NOT BEEN DONE, REGARDLESS OF WHETHER THE ANNUAL ASSESSMENT HAS BEEN SUSPENDED, DEFERRED, OR NOT YET ACCRUED. THE FILING OF A NOTICE OF INTENTION TO HOLD SHALL NOT RELIEVE THE OWNER OF COMPLYING WITH FEDERAL AND STATE LAWS PERTAINING TO THE PERFORMANCE OF ANNUAL ASSESSMENT WORK. NOTICES OF INTENTION TO HOLD FOR MILL SITES OR TUNNEL SITES NEED NOT BE COUNTY RECORDED, FOR MINING CLAIMS THE FORM FILED WITH BLM MUST BE IDENTICAL TO THE ONE THAT WAS OR WILL BE FILED WITH THE COUNTY.

Evidence of Annual Assessment Work or a Notice of Intention to Hold must be filed each calendar year following the calendar year in which the Claim/site was located.

ALL CLAIMS LISTED ON A SINGLE AFFIDAVIT MUST BE CONTIGUOUS.

1. State of Arizona, County of COCHISE ss:

2. I, (Name) MONTY NICHOLS

3. Reside at (Address) 11089 E HUMMINGBIRD LANE

City GOLD CANYON, County PINAL, State AZ, Zip 85219

being duly sworn, deposes and says that he/she is a citizen of the United States, more than eighteen years of age, that all of the facts set forth in this affidavit/notice, subject to the provisions and penalties of 18 USC 1001 pertaining to the filing of false, fictitious, or fraudulent statements with the United States, are true and correct according to the best of my knowledge, information and belief.

4. Owner's Name and Address (if not shown in Items 1-3 above) CHECK HERE IF THIS IS A CHANGE OF ADDRESS ☐

MONTY AND CLARA NICHOLS

SAME AS ABOVE

5. That I am personally acquainted with the mining claim(s). The work and improvements were made by and at the expense of the owner(s) of said claim(s). Said contiguous group of claims, listed on the reverse side of this document, are situated in the TURQUOISE Mining District, COCHISE County, Arizona

6. That between the dates starting at 12 o'clock noon on September 1, 192004 and ending at 12 o'clock noon on September 1, 192005 at least \$ ONE THOUSAND dollars worth of work and improvements were done and performed upon said claim(s) or upon one or more of a contiguous group of claims for the benefit of all, or wholly or partly outside of a contiguous group of claims for the benefit of all, not including the location work.

7. That the following persons were employed to perform the work and improvements described herein: MONTY NICHOLS

8. That the work and improvements performed were: ROAD MAINTENANCE WITH DOZER REMOVAL OF VOERBURDEN
TURQUOISE EXPLORATION

9. Dated 8-10-05, Signature Monty Nichols

SUBSCRIBED AND SWORN TO before me, a Notary Public, this 10 day of August, 192005

by Monty Nichols

Notary Public Denise Bauer Notary Public State of Arizona

MY COMMISSION EXPIRES Sept. 25, 2005

Expires September 25, 2005

This form is for the purpose of complying with the laws of the United States Department of the Interior, Bureau of Land Management and the State of Arizona pertaining to assessment work and/or a notice of intention to hold. 30 USC 28, 43 CFR 3833.2, ARS 27-208. Subject to Paperwork Reduction Act and Privacy Act statements available at the BLM AZ State Office. The form is not copyrighted. It may be reproduced without restriction.

22 For BLM Use Only

RECEIVED
B.L.M. AZ STATE OFFICE

ENTERED REGISTER

RE 10/21/05

AMC 346798

AMC 349382

AMC 351930

Return Document to:

MONTY & CLARA NICHOLS

P.O. BOX 111

GLOBE, AZ 85502

For BLM Use Only

8095 = 40	ck 9877

AZ-3850-1 (July 1992)

Telephone # (928)- 425-7625

CHECK
ONE

☒ AFFIDAVIT OF PERFORMANCE OF ANNUAL WORK

Also fill in ITEMS 1 through 9 and the reverse side of this document.

☐ NOTICE OF INTENTION TO HOLD

I intend to hold the claim(s) /site(s) listed on the reverse side of this document for the calendar year 19____. Also fill in ITEMS 1 through 4 and ITEM 9.

NOTICES OF INTENTION TO HOLD ARE FOR MILL SITES AND TUNNEL SITES OR FOR MINING CLAIMS WHEN ASSESSMENT WORK HAS NOT BEEN DONE, REGARDLESS OF WHETHER THE ANNUAL ASSESSMENT HAS BEEN SUSPENDED, DEFERRED, OR NOT YET ACCRUED. THE FILING OF A NOTICE OF INTENTION TO HOLD SHALL NOT RELIEVE THE OWNER OF COMPLYING WITH FEDERAL AND STATE LAWS PERTAINING TO THE PERFORMANCE OF ANNUAL ASSESSMENT WORK. NOTICES OF INTENTION TO HOLD FOR MILL SITES OR TUNNEL SITES NEED NOT BE COUNTY RECORDED. FOR MINING CLAIMS THE FORM FILED WITH BLM MUST BE IDENTICAL TO THE ONE THAT WAS OR WILL BE FILED WITH THE COUNTY.

Evidence of Annual Assessment Work or a Notice of Intention to Hold must be filed each calendar year following the calendar year in which the Claim/site was located.

ALL CLAIMS LISTED ON A SINGLE AFFIDAVIT MUST BE CONTIGUOUS.

1. State of Arizona, County of COCHISE ss:

2. I, (Name) MONTY NICHOLS

3. Reside at (Address) 11089 E HUMMINGBIRD LANE

City GOLD CANYON, County PINAL, State AZ, Zip 85218

being duly sworn, deposes and says that he/she is a citizen of the United States, more than eighteen years of age, that all of the facts set forth in this affidavit/notice, subject to the provisions and penalties of 18 USC 1001 pertaining to the filing of false, fictitious, or fraudulent statements with the United States, are true and correct according to the best of my knowledge, information and belief.

4. Owner's Name and Address (If not shown in items 1-3 above) CHECK HERE IF THIS IS A CHANGE OF ADDRESS ☐

5. That I am personally acquainted with the mining claim(s). The work and improvements were made by and at the expense of the owner(s) of said claim(s). Said contiguous group of claims, listed on the reverse side of this document, are situated in the TURQUOISE Mining District, COCHISE County, Arizona

6. That between the dates starting at 12 o'clock noon on September 1, 192002 and ending at 12 o'clock noon on September 1, 192003 at least \$ \$2000 dollars worth of work and improvements were done and performed upon said claim(s) or upon one or more of a contiguous group of claims for the benefit of all, or wholly or partly outside of a contiguous group of claims for the benefit of all, not including the location work.

7. That the following persons were employed to perform the work and improvements described herein: CODY EVANS AND MONTY NICHOLS AND FLOYD INGRAM

8. That the work and improvements performed were: DOZER WORK ON EXISTING ROADS, LEVEL OFF PADS FOR ORE, MOVING OVERBURDEN LOOKING FOR TURQUOISE

9. Dated 8-14-03

Signature

SUBSCRIBED AND SWORN TO before me, a Notary Public, this 14 day of August

by Monty Nichols

Notary Public Denise Bauer

MY COMMISSION EXPIRES 9-25-2005

Notary Public State of Arizona

Gila County

Denise Bauer

Expires September 25, 2005

For BLM Use Only

This form is for the purpose of complying with the laws of the United States Department of the Interior, Bureau of Land Management and the State of Arizona pertaining to assessment work and/or a notice of intention to hold. 43 CFR 3833.2, ARS 27-208. Subject to Paperwork Reduction Act and Privacy Act statements available at the BLM AZ State Office. The form is not copyrighted. It may be reproduced without restriction.

ENTERED IN COMPUTER

8/26/03 MCH

If the claims/sites have consecutive BLM #'s and are in the same Township, Range and Section(s) they may be listed as follows:

SAMPLE 1-10

A MC 19640-49

Dk/Pg # 1025/1-10 (or)
RECORDING # 9106173-82

4N

20W 36

CLAIM/SITE NAME	SERIAL NUMBER	Dk/Pg or Recording # of ORIGINAL LOCATION NOTICEI	TWN SHP	RNG	SEC(S)
1. AVALON	A MC 346798	Fee #970513222	19S	25E	17
2. AVALON 1	A MC 346799	#970513224	19S	25E	20
3. AVALON 2	A MC 346800	#970513223	19S	25E	17
4. AVALON 3	A MC 349382	#971233637	19S	25E	20
5. AVALON 4	A MC 349383	#971233636	19S	25E	20
6. AVALON 5	A MC 351930	#990309145	19S	25E	17
7. AVALON 6	A MC 351931	#990309144	19S	25E	17
8. AVALON 7	A MC 351932	#990309143	19S	25E	20
9.	A MC				
10.	A MC				
11.	A MC				
12.	A MC				
13.	A MC				
14.	A MC				
15.	A MC				
16.	A MC				
17.	A MC				
18.	A MC				
19.	A MC				
20.	A MC				
21.	A MC				
22.	A MC				
23.	A MC				
24.	A MC				
25.	A MC				
26.	A MC				
27.	A MC				
28.	A MC				
29.	A MC				
30.	A MC				

FILE WITH: Bureau of Land Management, 3707 North 7th Street, P. O. Box 16563, Phoenix, Arizona 85011 and the respective county recorder, ON OR BEFORE DECEMBER 30th (NOT THE 31st). BLM REQUIRES A \$5.00 NONREFUNDABLE SERVICE CHARGE FOR EACH MINING CLAIM, MILL SITE OR TUNNEL SITE. ANNUAL FILINGS THAT ARE NOT ACCOMPANIED BY PROPER SERVICE CHARGES WILL BE RETURNED WITHOUT FURTHER ACTION BY BLM.

UNITED STATES
DEPARTMENT OF THE INTERIOR
BUREAU OF LAND MANAGEMENT

MAINTENANCE FEE WAIVER CERTIFICATION

SEE INSTRUCTIONS ON REVERSE

AMC 349382

AMC 351930

FORM APPROVED
OMB NO. 1004-0114

Expires: December 31, 2002

AMC 346798

1. This small miner waiver is filed for the assessment year beginning at noon on September 1, 2004 and ending at noon on September 1, 2005.
2. The undersigned and all related parties owned ten or fewer mining claims, mill, or tunnel sites located and maintained on Federal lands in the United States of America on September 1, 2004.
3. The undersigned have performed the assessment work required by law for each mining claim listed prior to filing this waiver and understand that by filing this form; an affidavit of assessment work must be recorded by the December 30th following the filing of this waiver.
4. The undersigned understand that if the assessment work obligation has not yet come due under 30 U.S.C. 28 (for those claims in their first assessment year only); a notice of intent to hold reciting this condition must be recorded by the December 30th following the filing of this waiver.
5. The undersigned understand that mill and tunnel sites may also be listed upon this waiver and be waived from payment of the maintenance fee; and that a notice of intent to hold for these sites is required to be recorded by the December 30th immediately following the filing of this waiver.
6. The undersigned understand and acknowledge that pursuant to 43 U.S.C. 1212 and 18 U.S.C. 1001; the filing or recording of a false, fictitious, or fraudulent document with the Bureau of Land Management may result in a fine of up to \$250,000, a prison term not to exceed five years, or both.
7. The mining claims, mill or tunnel sites for which this waiver from payment of the maintenance fees is requested are:

CLAIM OR SITE NAME	BLM RECORDATION SERIAL NUMBER
1. AVALON	AMC 346798
2. AVALON 1	AMC 346799
3. AVALON 2	AMC 346800
4. AVALON 3	AMC 349382
5. AVALON 4	AMC 349383
6. AVALON 5	AMC 351930
7. AVALON 6	AMC 351931
8. AVALON 7	AMC 351932
9.	
10.	

The owner(s) (claimants) of the above mining claims and sites are:

MONTY NICHOLS

(Owner's Name - Please Print)

11089 E HUMMINGBIRD LANE

(Street or P.O. Box)

GOLD CANYON

AZ

85219

(City)

(State)

(Zip Code)

Monty Nichols
(Owner's Signature)

CLARA NICHOLS

(Owner's Name - Please Print)

11089 E HUMMINGBIRD LANE

(Street or P.O. Box)

GOLD CANYON

AZ

85219

(City)

(State)

(Zip Code)

(Owner's Signature)

(Owner's Name - Please Print)

(Street or P.O. Box)

(City)

(State)

(Zip Code)

(Owner's Signature)

RECEIVED
BLM, AZ STATE OFFICE
PHOENIX, ARIZONA
2004 AUG 13 A 10:51

ENTERED IN COMPUTER

10/26/04 MLN

(Owner's Name - Please Print)

(Owner's Signature)

(Street or P.O. Box)

(City)

(State)

(Zip Code)

(Owner's Name - Please Print)

(Owner's Signature)

(Street or P.O. Box)

(City)

(State)

(Zip Code)

(Owner's Name - Please Print)

(Owner's Signature)

(Street or P.O. Box)

(City)

(State)

(Zip Code)

(Owner's Name - Please Print)

(Owner's Signature)

(Street or P.O. Box)

(City)

(State)

(Zip Code)

INSTRUCTIONS

1. This certification is made under the provisions of § 1744 of Title 43 and § 28-28k of Title 30 of the United States Code; and the regulations thereunder (43 CFR Part 3830).
2. The claimant(s) must fill in the dates in paragraph 1 for the beginning and ending of the assessment year for which this waiver is sought.
3. The claimant(s) must fill in the date in paragraph 2 for the beginning of the assessment year for which this waiver is sought.
4. All claim and site names and Bureau of Land Management (BLM) serial numbers must be listed for the mining claims, mill sites, and tunnel sites for which the waiver is sought.
5. All owners of the mining claims, mill sites, and tunnel sites and their addresses must be given.
6. This waiver form must be signed by all the claimants or their designated agent, in original form. If an agent is designated, a notarized designation of agent, signed by all of the claimants with proper address given, must be submitted with this waiver.
7. This form must be filed no later than September 1st for the upcoming assessment year in the BLM State Office where the mining claims or sites are recorded, or the waiver cannot be granted by the BLM. (Example: to obtain a waiver for the assessment year 2000, which begins at noon on September 1, 1999, you must qualify for and file for a waiver no later than September 1, 1999 in the proper BLM State Office).
8. For all mining claims which require assessment work, you must record an affidavit of labor on or before the December 30th immediately following the filing of this waiver. For all other mining claims or sites waived, you must record a notice of intent to hold on or before the December 30th immediately following the filing of this waiver.
9. Mill and tunnel sites may also be listed upon this waiver and be waived from payment of the maintenance fee. A notice of intent to hold for these sites is required to be filed by the December 30th following the filing of this waiver.

NOTICE/BURDEN HOURS STATEMENT

The Privacy Act of 1974, as amended, and the regulation in 43 CFR 2.48(d) provide that you be furnished the following information in connection with the information required by this certification of waiver from rental fees.

AUTHORITY: 30 U.S.C. 28-28k; 43 U.S.C. 1201, 1457, 1740, and 1744; and 43 CFR 3830.

PRINCIPLE PURPOSE: This information is to be used to verify that the owner(s) (claimants) of a mining claim has complied with 30 U.S.C. 28f and is entitled to perform assessment work in lieu of paying the maintenance fee for the mining claims listed on this form.

ROUTINE USE: (1) Adjudication of the claimant(s) certification of waiver from paying the maintenance fee otherwise required by 30 U.S.C. 28f. (2) Disclosure may be made to appropriate Federal agencies when location is made within the agency's geographic area of responsibility. (3) Information from the record and/or the record will be transferred to the appropriate Federal, State, or local agency, or a member of the public in response to a specific request for pertinent information. (4) Information may also be provided to the Department of Justice or in a proceeding before a court or adjudicative body; or to Federal, State, local or foreign agencies when needed for enforcement of civil or criminal codes or applicable regulations concerning title rights upon the public land.

EFFECT OF NOT PROVIDING INFORMATION: Disclosure of this information is required by 30 U.S.C. 28f and 43 CFR Part 3830 for those qualified claimants wishing to take the small miner waiver allowed. Failure to supply the information required in this form to support the claimants certification of waiver from payment of the otherwise required maintenance fees will result in the waiver being disallowed and the mining claims subject to forfeiture by BLM under 30 U.S.C. 28i.

The Paperwork Reduction Act of 1995 requires us to inform you that:

This information is being collected to allow the BLM to determine if you qualify for a waiver from the payment of \$100 per mining claim or site maintenance fee established in 30 U.S.C. 28f and the implementing regulations at 43 CFR 3830. A response to this request is required in accordance with the statute to obtain your benefit.

BLM would like you to know that you do not have to respond to this, or any other, Federal agency-sponsored information collection unless it displays a currently valid OMB control number.

Public reporting burden for this form is estimated to average 8 minutes (0.133 hours) per response, including time to review instructions, gathering and maintaining data, and completing and reviewing the form. Direct comments regarding this burden estimate, or any other aspect of this form, to the U.S. Department of the Interior, Bureau of Land Management, (1004-0114) Bureau Clearance Officer (WO-630), Mail Stop 401 LS, 1849 C St., N.W., Washington, D.C. 20240.

PHOENIX, ARIZONA

FOR OFFICIAL USE ONLY

2000 AUG 13 10:51

RECEIVED
B.L.M. AZ STATE OFFICE

Return Document to:

MONTY & CLARA NICHOLS

P.O. BOX 111

GLOBE AZ. 85502

For BLM Use Only

AZ-3850-1 (July 1992)

Telephone # (928)- 425-7625

ck. # 2013, # 927807
805.12 = 40.12 = TMC

CHECK
ONE



AFFIDAVIT OF PERFORMANCE OF ANNUAL WORK

Also fill in ITEMS 1 through 9 and the reverse side of this document.



NOTICE OF INTENTION TO HOLD

I intend to hold the claim(s) /site(s) listed on the reverse side of this document for the calendar year 19____. Also fill in ITEMS 1 through 4 and ITEM 9.

NOTICES OF INTENTION TO HOLD ARE FOR MILL SITES AND TUNNEL SITES OR FOR MINING CLAIMS WHEN ASSESSMENT WORK HAS NOT BEEN DONE, REGARDLESS OF WHETHER THE ANNUAL ASSESSMENT HAS BEEN SUSPENDED, DEFERRED, OR NOT YET ACCRUED. THE FILING OF A NOTICE OF INTENTION TO HOLD SHALL NOT RELIEVE THE OWNER OF COMPLYING WITH FEDERAL AND STATE LAWS PERTAINING TO THE PERFORMANCE OF ANNUAL ASSESSMENT WORK. NOTICES OF INTENTION TO HOLD FOR MILL SITES OR TUNNEL SITES NEED NOT BE COUNTY RECORDED. FOR MINING CLAIMS THE FORM FILED WITH BLM MUST BE IDENTICAL TO THE ONE THAT WAS OR WILL BE FILED WITH THE COUNTY.

Evidence of Annual Assessment Work or a Notice of Intention to Hold must be filed each calendar year following the calendar year in which the Claim/site was located.

ALL CLAIMS LISTED ON A SINGLE AFFIDAVIT MUST BE CONTIGUOUS.

1. State of Arizona, County of COCHISE ss:

2. I, (Name) MONTY NICHOLS

3. Reside at (Address) 11089 HUMMINGBIRE LANE

City GOLD CANYON

County PINAL

State AZ

Zip 85219

being duly sworn, deposes and says that he/she is a citizen of the United States, more than eighteen years of age, that all of the facts set forth in this affidavit/notice, subject to the provisions and penalties of 18 USC 1001 pertaining to the filing of false, fictitious, or fraudulent statements with the United States, are true and correct according to the best of my knowledge, information and belief.

4. Owner's Name and Address (If not shown in items 1-3 above) CHECK HERE IF THIS IS A CHANGE OF ADDRESS ☐

5. That I am personally acquainted with the mining claim(s). The work and improvements were made by and at the expense of the owner(s) of said claim(s). Said contiguous group of claims, listed on the reverse side of this document, are situated in the TURQUOISE Mining District, COCHISE County, Arizona

6. That between the dates starting at 12 o'clock noon on September 1, 192003 and ending at 12 o'clock noon on September 1, 192004 at least \$ \$1000.00 dollars worth of work and improvements were done and performed upon said claim(s) or upon one or more of a contiguous group of claims for the benefit of all, or wholly or partly outside of a contiguous group of claims for the benefit of all, not including the location work.

7. That the following persons were employed to perform the work and improvements described herein: Monty Nichols

8. That the work and improvements performed were: moved overburden, cleaned up and widened and resurfaced main road

9. Dated 8-4-04 Signature Monty Nichols

SUBSCRIBED AND SWORN TO before me, a Notary Public, this 14th day of August 2004 by Monty Nichols

Notary Public Denise Bauer

MY COMMISSION EXPIRES Sept. 25, 2005

Notary Public State of Arizona

Gila County

Denise Bauer

Expires September 25, 2005

This form is for the purpose of complying with the laws of the United States Department of the Interior, Bureau of Land Management and the State of Arizona pertaining to assessment work and/or a notice of intention to hold. 30 USC 28, 43 CFR 3833.2, ARS 27-208. Subject to Paperwork Reduction Act and Privacy Act statements available at the BLM AZ State Office. The form is not copyrighted. It may be reproduced without restriction.

RECEIVED
B.L.M. AZ STATE OFFICE
10/26/04

RECORDED IN COMPUTER

If the claims/sites have consecutive BLM #'s and are in the same Township, Range and Section(s) they may be listed as follows:

SAMPLE 1-10 A MC 19640-49 Dkt/Pg # 1025/1-10 (or) 4N 20W 36
RECORDING # 9106173-82

CLAIM/SITE NAME	SERIAL NUMBER	Dkt/Pg or Recording # of ORIGINAL LOCATION NOTICEI	TWN SHP	RNG	SEC(S)
1. AVALON	A MC 346798	FEE#970513222	19S	25E	17
2. AVALON 1	A MC 346799	#970513224	19S	25E	20
3. AVALON 2	A MC 346800	#970513223	19S	25E	17
4. AVALON 3	A MC 349382	#971233637	19S	25E	20
5. AVALON 4	A MC 349383	#971233636	19S	25E	20
6. AVALON 5	A MC 351930	#990309145	19S	25E	17
7. AVALON 6	A MC 351931	#990309144	19S	25E	17
8. AVALON 7	A MC 351932	#990309143	19S	25E	20
9.	A MC				
10.	A MC				
11.	A MC				
12.	A MC				
13.	A MC				
14.	A MC				
15.	A MC				
16.	A MC				
17.	A MC				
18.	A MC				
19.	A MC				
20.	A MC				
21.	A MC				
22.	A MC				
23.	A MC				
24.	A MC				
25.	A MC				
26.	A MC				
27.	A MC				
28.	A MC				
29.	A MC				
30.	A MC				

FILE WITH: BUREAU OF LAND MANAGEMENT, 222 NORTH CENTRAL AVENUE,
PHOENIX, AZ 85004-2203 and the respective county recorder, ON OR BEFORE
DECEMBER 30th (NOT THE 31st), BLM REQUIRES A \$5.00 NONREFUNDABLE
SERVICE CHARGE FOR EACH MINING CLAIM, MILL SITE OR TUNNEL SITE.
ANNUAL FILLINGS THAT ARE NOT ACCOMPANIED BY PROPER SERVICE
CHARGES WILL BE RETURNED WITHOUT FURTHER ACTION BY BLM.

United States Department of the Interior
Bureau of Land Management
BUSINESS & SUPPORT SVCS DIV
222 N CENTRAL AVE
PHOENIX, AZ 85004 -2203
Phone: (602) 417-9200

Receipt

No:

928233

Transaction #: 962431

Date of Transaction: 08/13/2004

CUSTOMER: BURNELLE NICHOLS
4663 E KELLY DR
HIGLEY, AZ 85236

LINE #	QTY	DESCRIPTION	REMARKS	UNIT PRICE	TOTAL
1	1.00	LOCATABLE MINERALS / MINING CLAIMS-NOT NEW-UNADJUD, ONE AUTH NO. ONLY / MINING CLAIM MONEY RECEIVED (455) CASES: AMC346798/\$40.00	POL 2004/8	- n/a -	40.00
TOTAL:					\$40.00

PAYMENT INFORMATION			
1	AMOUNT:	\$40.00	POSTMARKED: N/A
	TYPE:	CHECK	RECEIVED: 08/13/2004
	CHECK NO:	20113	
	NAME:	NICHOLS, BURNELLE 4663 E KELLY DR HIGLEY AZ 85236	

REMARKS

This receipt was generated by the automated BLM Collections and Billing System and is a paper representation of a portion of the official electronic record contained therein.

UNITED STATES
DEPARTMENT OF THE INTERIOR
BUREAU OF LAND MANAGEMENT

MAINTENANCE FEE WAIVER CERTIFICATION

SEE INSTRUCTIONS ON REVERSE

AMC 346798

AMC 349382

AMC 351930

281

FORM APPROVED
OMB NO. 1004-0114
Expires: December 31, 2002

1. This small miner waiver is filed for the assessment year beginning at noon on September 1, 2003 and ending at noon on September 1, 2004.
2. The undersigned and all related parties owned ten or fewer mining claims, mill, or tunnel sites located and maintained on Federal lands in the United States of America on September 1, 2003.
3. The undersigned have performed the assessment work required by law for each mining claim listed prior to filing this waiver and understand that by filing this form; an affidavit of assessment work must be recorded by the December 30th following the filing of this waiver.
4. The undersigned understand that if the assessment work obligation has not yet come due under 30 U.S.C. 28 (for those claims in their first assessment year only); a notice of intent to hold reciting this condition must be recorded by the December 30th following the filing of this waiver.
5. The undersigned understand that mill and tunnel sites may also be listed upon this waiver and be waived from payment of the maintenance fee; and that a notice of intent to hold for these sites is required to be recorded by the December 30th immediately following the filing of this waiver.
6. The undersigned understand and acknowledge that pursuant to 43 U.S.C. 1212 and 18 U.S.C. 1001; the filing or recording of a false, fictitious, or fraudulent document with the Bureau of Land Management may result in a fine of up to \$250,000, a prison term not to exceed five years, or both.
7. The mining claims, mill or tunnel sites for which this waiver from payment of the maintenance fees is requested are:

CLAIM OR SITE NAME	BLM RECORDATION SERIAL NUMBER
1. AVALON	AMC 346798
2. AVALON 1	AMC 346799
3. AVALON 2	AMC 346800
4. AVALON 3	AMC 349382
5. AVALON 4	AMC 349383
6. AVALON 5	AMC 351930
7. AVALON 6	AMC 351931
8. AVALON 7	AMC 351932
9.	
10.	

The owner(s) (claimants) of the above mining claims and sites are:

MONTY NICHOLS

(Owner's Name - Please Print)

11089 E HUMMINGBIRD LANE

(Street or P.O. Box)

GOLD CANYON

(City)

AZ

(State)

85218

(Zip Code)

Monty Nichols
(Owner's Signature)

Clara L Nichols

CLARA L NICHOLS

(Owner's Name - Please Print)

11089 E HUMMINGBIRD LANE

(Street or P.O. Box)

GOLD CANYON

(City)

AZ

(State)

85218

(Zip Code)

(Owner's Signature)

(Owner's Name - Please Print)

(Street or P.O. Box)

(City)

(State)

(Zip Code)

(Owner's Signature)

(Continued on reverse)

ENTERED IN COMPUTER

8/26/03

(Owner's Name - Please Print)

(Owner's Signature)

(Street or P.O. Box)

(City)

(State)

(Zip Code)

(Owner's Name - Please Print)

(Owner's Signature)

(Street or P.O. Box)

(City)

(State)

(Zip Code)

(Owner's Name - Please Print)

(Owner's Signature)

(Street or P.O. Box)

(City)

(State)

(Zip Code)

(Owner's Name - Please Print)

(Owner's Signature)

(Street or P.O. Box)

(City)

(State)

(Zip Code)

INSTRUCTIONS

1. This certification is made under the provisions of § 1744 of Title 43 and § 28-28k of Title 30 of the United States Code; and the regulations thereunder (43 CFR Part 3830).
2. The claimant(s) must fill in the dates in paragraph 1 for the beginning and ending of the assessment year for which this waiver is sought.
3. The claimant(s) must fill in the date in paragraph 2 for the beginning of the assessment year for which this waiver is sought.
4. All claim and site names and Bureau of Land Management (BLM) serial numbers must be listed for the mining claims, mill sites, and tunnel sites for which the waiver is sought.
5. All owners of the mining claims, mill sites, and tunnel sites and their addresses must be given.
6. This waiver form must be signed by all the claimants or their designated agent, in original form. If an agent is designated, a notarized designation of agent, signed by all of the claimants with proper address given, must be submitted with this waiver.
7. This form must be filed no later than September 1st for the upcoming assessment year in the BLM State Office where the mining claims or sites are recorded, or the waiver cannot be granted by the BLM. (Example: to obtain a waiver for the assessment year 2000, which begins at noon on September 1, 1999, you must qualify for and file for a waiver no later than September 1, 1999 in the proper BLM State Office).
8. For all mining claims which require assessment work, you must record an affidavit of labor on or before the December 30th immediately following the filing of this waiver. For all other mining claims or sites waived, you must record a notice of intent to hold on or before the December 30th immediately following the filing of this waiver.
9. Mill and tunnel sites may also be listed upon this waiver and be waived from payment of the maintenance fee. A notice of intent to hold for these sites is required to be filed by the December 30th following the filing of this waiver.

NOTICE/BURDEN HOURS STATEMENT

The Privacy Act of 1974, as amended, and the regulation in 43 CFR 2.48(d) provide that you be furnished the following information in connection with the information required by this certification of waiver from rental fees.

AUTHORITY: 30 U.S.C. 28-28k; 43 U.S.C. 1201, 1457, 1740, and 1744; and 43 CFR 3830.

PRINCIPLE PURPOSE: This information is to be used to verify that the owner(s) (claimants) of a mining claim has complied with 30 U.S.C. 28f and is entitled to perform assessment work in lieu of paying the maintenance fee for the mining claims listed on this form.

ROUTINE USE: (1) Adjudication of the claimant(s) certification of waiver from paying the maintenance fee otherwise required by 30 U.S.C. 28f. (2) Disclosure may be made to appropriate Federal agencies when location is made within the agency's geographic area of responsibility. (3) Information from the record and/or the record will be transferred to the appropriate Federal, State, or local agency, or a member of the public in response to a specific request for pertinent information. (4) Information may also be provided to the Department of Justice or in a proceeding before a court or adjudicative body; or to Federal, State, local or foreign agencies when needed for enforcement of civil or criminal codes or applicable regulations concerning title rights upon the public land.

EFFECT OF NOT PROVIDING INFORMATION: Disclosure of this information is required by 30 U.S.C. 28f and 43 CFR Part 3830 for those qualified claimants wishing to take the small miner waiver allowed. Failure to supply the information required in this form to support the claimants certification of waiver from payment of the otherwise required maintenance fees will result in the waiver being disallowed and the mining claims subject to forfeiture by BLM under 30 U.S.C. 28i.

The Paperwork Reduction Act of 1995 requires us to inform you that:

This information is being collected to allow the BLM to determine if you qualify for a waiver from the payment of \$100 per mining claim or site maintenance fee established in 30 U.S.C. 28f and the implementing regulations at 43 CFR 3830. A response to this request is required in accordance with the statute to obtain your benefit.

BLM would like you to know that you do not have to respond to this, or any other, Federal agency-sponsored information collection unless it displays a currently valid OMB control number.

Public reporting burden for this form is estimated to average 8 minutes (0.133 hours) per response, including time to review instructions, gathering and maintaining data, and completing and reviewing the form. Direct comments regarding this burden estimate, or any other aspect of this form, to the U.S. Department of the Interior, Bureau of Land Management, (1004-0114) Bureau Clearance Officer (WO-630), Mail Stop 401 LS, 1849 C St., N.W., Washington, D.C. 20240.

FOR OFFICIAL USE ONLY

RECEIVED
BLM AZ STATE OFFICE
AUG 22 11:31

United States Department of the Interior
Bureau of Land Management
BUSINESS & SUPPORT SVCS DIV
222 N CENTRAL AVE
PHOENIX, AZ 85004 -2203
Phone: (602) 417-9200

Receipt

No:

736440

Transaction #: 765935

Date of Transaction: 08/22/2003

CUSTOMER: MONTY NICHOLS
11089 E HUMMINGBIRD LANE
GOLD CANYON, AZ 85218

LINE #	QTY	DESCRIPTION	REMARKS	UNIT PRICE	TOTAL
1	1.00	LOCATABLE MINERALS / MINING CLAIMS-NOT NEW-UNADJUD, ONE AUTH NO. ONLY / MINING CLAIM MONEY RECEIVED (455) CASES: AMC346798/\$40.00	POL 2003 (8) WAIVER 2004 (8)	- n/a -	40.00
TOTAL:					\$40.00

PAYMENT INFORMATION			
1	AMOUNT:	\$40.00	POSTMARKED: N/A
	TYPE:	CHECK	RECEIVED: 08/22/2003
	CHECK NO:	9877	
	NAME:	NICHOLS, MONTY 11089 E HUMMINGBIRD LANE GOLD CANYON AZ 85218	

REMARKS

This receipt was generated by the automated BLM Collections and Billing System and is a paper representation of a portion of the official electronic record contained therein.

AMC 346798, 349381

AMC Number	Code	Amount
TOTAL:		\$

Date Entered: 9/30/02 AR

Date Verified: 10/11/02 TK

Sent to Accts: 10/11/02

Date Earned:

NOTES:

480 POL
481 NOI
482 MAINT
396 TRANS
635 AMEND

Return Document to:

MONTY & clara nichols

Box 111

Globe, Az 85502

Telephone # (480)-983-0105

For BLM Use Only

AZ-3850-1 (July 1992)

7 @ 5.00 = 48.00 - 4MC	
551353	CK# 9675

CHECK
ONE**AFFIDAVIT OF PERFORMANCE OF ANNUAL WORK**

Also fill in ITEMS 1 through 9 and the reverse side of this document.

**NOTICE OF INTENTION TO HOLD**

I intend to hold the claim(s) /site(s) listed on the reverse side of this document for the calendar year 19____. Also fill in ITEMS 1 through 4 and ITEM 9.

NOTICES OF INTENTION TO HOLD ARE FOR MILL SITES AND TUNNEL SITES OR FOR MINING CLAIMS WHEN ASSESSMENT WORK HAS NOT BEEN DONE, REGARDLESS OF WHETHER THE ANNUAL ASSESSMENT HAS BEEN SUSPENDED, DEFERRED, OR NOT YET ACCRUED. THE FILING OF A NOTICE OF INTENTION TO HOLD SHALL NOT RELIEVE THE OWNER OF COMPLYING WITH FEDERAL AND STATE LAWS PERTAINING TO THE PERFORMANCE OF ANNUAL ASSESSMENT WORK. NOTICES OF INTENTION TO HOLD FOR MILL SITES OR TUNNEL SITES NEED NOT BE COUNTY RECORDED. FOR MINING CLAIMS THE FORM FILED WITH BLM MUST BE IDENTICAL TO THE ONE THAT WAS OR WILL BE FILED WITH THE COUNTY.

Evidence of Annual Assessment Work or a Notice of Intention to Hold must be filed each calendar year following the calendar year in which the Claim/site was located.

ALL CLAIMS LISTED ON A SINGLE AFFIDAVIT MUST BE CONTIGUOUS.

1. State of Arizona, County of COCHISE SS:2. I, (Name) MONTY NICHOLS3. Reside at (Address) 11089 E Hummingbird LaneCity Gold Canyon, County Pinal, State AZ, Zip 85218

being duly sworn, deposes and says that he/she is a citizen of the United States, more than eighteen years of age, that all of the facts set forth in this affidavit/notice, subject to the provisions and penalties of 18 USC 1001 pertaining to the filing of false, fictitious, or fraudulent statements with the United States, are true and correct according to the best of my knowledge, information and belief.

4. Owner's Name and Address (If not shown in Items 1-3 above) CHECK HERE IF THIS IS A CHANGE OF ADDRESS ☐MONTY & CLARA NICHOLSBox 111 Globe, AZ. 85502

5. That I am personally acquainted with the mining claim(s). The work and improvements were made by and at the expense of the owner(s) of said claim(s). Said contiguous group of claims, listed on the reverse side of this document, are situated in the TURQUOISE Mining District, COCHISE County, Arizona

6. That between the dates starting at 12 o'clock noon on September 1, 192001 and ending at 12 o'clock noon on September 1, 192002 at least \$ \$1800 dollars worth of work and improvements were done and performed upon said claim(s) or upon one or more of a contiguous group of claims for the benefit of all, or wholly or partly outside of a contiguous group of claims for the benefit of all, not including the location work.

7. That the following persons were employed to perform the work and improvements described herein: Mark Hicks
& Monty Nichols

8. That the work and improvements performed were: Dozer work - 15 hrs with
D-7 at \$100 per hour - \$300 Mobilization.
Pushed Blast - & Pushed dumps

9. Dated AUG 19, 2002

Signature

SUBSCRIBED AND SWORN TO before me, a Notary Public, this 19 day of August 192002by Monty NicholsNotary Public Denise BauerMY COMMISSION EXPIRES Sept. 25, 2005

Notary Public State of Arizona

Gila County

Denise Bauer

Expires September 25, 2005

ARIZONA

For BLM Use Only

2002 AUG 28 11:11 AM AZ STATE OFFICE

This form is for the purpose of complying with the laws of the United States Department of the Interior, Bureau of Land Management and the State of Arizona pertaining to assessment work and/or a notice of intention to hold. 30 USC 28, 43 CFR 3833.2, ARS 27-208. Subject to Paperwork Reduction Act and Privacy Act statements available at the BLM AZ State Office. The form is not copyrighted. It may be reproduced without restriction.

RECEIVED
B.L.M. AZ STATE OFFICE10/11/02K
VERIFIED

ENTERED INTO COMPUTER

9/30/02 ab

If the claims/sites have consecutive BLM #'s and are in the same Township, Range and Section(s) they may be listed as follows:

SAMPLE 1-10 A MC 19640-49 Dk/Pg # 1025/1-10 (or) 4N 20W 36
 RECORDING # 9106173-82

CLAIM/SITE NAME	SERIAL NUMBER	Dk/Pg or Recording # of ORIGINAL LOCATION NOTICEI	TWN SHP	RNG	SEC(S)
1. AVALON	A MC 346798	Fee#970513222	19S	25E	17
2. AVALON 1	A MC 346799	#970513224	19S	25E	20
3. AVALON 2	A MC 346800	#970513223	19S	25E	17
4. AVALON 3	A MC 349382	#971233637	19S	25E	20
5. AVALON 4	A MC 349383	#971233636	19S	25E	20
6. AVALON 5	A MC 351930	#990309145	19S	25E	17
7. AVALON 6	A MC 351931	#990309144	19S	25E	17
8. AVALON 7	A MC 351932	#990309143	19S	25E	20
9.	A MC				
10.	A MC				
11.	A MC				
12.	A MC				
13.	A MC				
14.	A MC				
15.	A MC				
16.	A MC				
17.	A MC				
18.	A MC				
19.	A MC				
20.	A MC				
21.	A MC				
22.	A MC				
23.	A MC				
24.	A MC				
25.	A MC				
26.	A MC				
27.	A MC				
28.	A MC				
29.	A MC				
30.	A MC				

FILE WITH: Bureau of Land Management, 3707 North 7th Street, P. O. Box 16563, Phoenix, Arizona 85011 and the respective county recorder, ON OR BEFORE DECEMBER 30th (NOT THE 31st). BLM REQUIRES A \$5.00 NONREFUNDABLE SERVICE CHARGE FOR EACH MINING CLAIM, MILL SITE OR TUNNEL SITE. ANNUAL FILINGS THAT ARE NOT ACCOMPANIED BY PROPER SERVICE CHARGES WILL BE RETURNED WITHOUT FURTHER ACTION BY BLM.

United States Department of the Interior
Bureau of Land Management
BUSINESS & SUPPORT SVCS DIV
222 N CENTRAL AVE
PHOENIX, AZ 85004 -2203
Phone: (602) 417-9200

Receipt

No:

551353

Transaction #: 576084**Date of Transaction:** 08/29/2002

CUSTOMER: BURNELL NICHOLS
4663 E KELLY DR
HIGLEY, AZ 85236-3216

LINE #	QTY	DESCRIPTION	REMARKS	UNIT PRICE	TOTAL
1	1.00	LOCATABLE MINERALS / MINING CLAIMS-NOT NEW-UNADJUD, ONE AUTH NO. ONLY / MINING CLAIM MONEY RECEIVED (455) CASES: AMC346798/\$40.00	POL 2002 (8)/WAIVER	- n/a -	40.00
TOTAL:					\$40.00

PAYMENT INFORMATION			
1	AMOUNT:	\$40.00	POSTMARKED: N/A
	TYPE:	CHECK	RECEIVED: 08/29/2002
	CHECK NO:	9675	
	NAME:	NICHOLS, BURNELL 4663 E KELLY DR HIGLEY AZ 85236 3216	

REMARKS

This receipt was generated by the automated BLM Collections and Billing System and is a paper representation of a portion of the official electronic record contained therein.



FEE # 000821502
OFFICIAL RECORDS
COCHISE COUNTY
DATE 00/08/04 HOUR 3

REQUEST
GOOSHERST, JUDY
CHRISTINE RHODES-RECORDER
FEE : 14.00 PAGES : 2

AZ-3850-1 (July 1992)

Return Document to:

PAT + Judy Goosherst
P.O. Box 556
ELFRIDA AZ 85610

For BLM Use Only

8 x 5 = 40⁰⁰

Telephone # (520) 378-7492 (PAGER)

CHECK
ONE

☒ AFFIDAVIT OF PERFORMANCE OF ANNUAL WORK

Also fill in ITEMS 1 through 9 and the reverse side of this document.

☐ NOTICE OF INTENTION TO HOLD

I intend to hold the claim(s) /site(s) listed on the reverse side of this document for the calendar year 19____. Also fill in ITEMS 1 through 4 and ITEM 9.

NOTICES OF INTENTION TO HOLD ARE FOR MILL SITES AND TUNNEL SITES OR FOR MINING CLAIMS WHEN ASSESSMENT WORK HAS NOT BEEN DONE, REGARDLESS OF WHETHER THE ANNUAL ASSESSMENT HAS BEEN SUSPENDED, DEFERRED, OR NOT YET ACCRUED. THE FILING OF A NOTICE OF INTENTION TO HOLD SHALL NOT RELIEVE THE OWNER OF COMPLYING WITH FEDERAL AND STATE LAWS PERTAINING TO THE PERFORMANCE OF ANNUAL ASSESSMENT WORK. NOTICES OF INTENTION TO HOLD FOR MILL SITES OR TUNNEL SITES NEED NOT BE COUNTY RECORDED. FOR MINING CLAIMS THE FORM FILED WITH BLM MUST BE IDENTICAL TO THE ONE THAT WAS OR WILL BE FILED WITH THE COUNTY.

Evidence of Annual Assessment Work or a Notice of Intention to Hold must be filed each calendar year following the calendar year in which the Claim/site was located.

ALL CLAIMS LISTED ON A SINGLE AFFIDAVIT MUST BE CONTIGUOUS.

1. State of Arizona, County of Cochise SS:
2. I, (Name) PATRICK J. Goosherst Judy L. Goosherst
3. Reside at (Address) 6135 W. TURQUOISE Mt. Rd., P.O. Box 556
ELFRIDA County COCHISE State AZ Zip 85610

being duly sworn, deposes and says that he/she is a citizen of the United States, more than eighteen years of age, that all of the facts set forth in this affidavit/notice, subject to the provisions and penalties of 18 USC 1001 pertaining to the filing of false, fictitious, or fraudulent statements with the United States, are true and correct according to the best of my knowledge, information and belief.

4. Owner's Name and Address (If not shown in Items 1-3 above) CHECK HERE IF THIS IS A CHANGE OF ADDRESS ☐

PATRICK + Judy Goosherst
6135 W. TURQUOISE MT. RD., P.O. Box 556,
ELFRIDA AZ 85610

5. That I am personally acquainted with the mining claim(s). The work and improvements were made by and at the expense of the owner(s) of said claim(s). Said contiguous group of claims, listed on the reverse side of this document, are situated in the TURQUOISE Mining District, COCHISE County, Arizona

6. That between the dates starting at 12 o'clock noon on September 1, 19 99 and ending at 12 o'clock noon on September 1, 2000 at least \$ 1000.00 dollars worth of work and improvements were done and performed upon said claim(s) or upon one or more of a contiguous group of claims for the benefit of all, or wholly or partly outside of a contiguous group of claims for the benefit of all, not including the location work.

7. That the following persons were employed to perform the work and improvements described herein: JK. OGIER & R.N. Waters
"Ogier's Equipment for Lease with Operator" 7773 W. Gleason Rd - Elfrida

8. That the work and improvements performed were: mining for turquoise and
road improvements.

9. Dated August 4, 2000 Signature Judy Goosherst

SUBSCRIBED AND SWORN TO before me, a Notary Public, this 4th day of August 2000

by Judy Goosherst

Notary Public Donald L. Bartol, Jr.

MY COMMISSION EXPIRES 8/10/2002



Notary Public State of Arizona

Cochise County

Donald L. Bartol, Jr.

Expires August 10, 2002

For BLM Use Only

ENTERED IN COMPUTER

8-15-00

OCT 02 2000

This form is for the purpose of complying with the laws of the United States Department of the Interior, Bureau of Land Management and the State of Arizona pertaining to assessment work and/or a notice of intention to hold. 30 USC 28, 43 CFR 3833.2, ARS 27-208. Subject to Paperwork Reduction Act and Privacy Act statements available at the BLM AZ State Office. The form is not copyrighted. It may be reproduced without restriction.

000821502

Receipt #: 166945

Amount Received: 40.-

Date: 8/11/00

Transaction #: 180014

Lead #: 346798-349382 -

351930

AMC #	Code	\$\$\$\$
346798-346800	480	15.-
349382-349383		10.-
351930-351932		15.-

AMC #	Code	\$\$\$\$

Total: 40.-

480---POL-----\$5
481---NOI-----\$5
482---Maint.---\$100
396---Trf.-----\$5
635---Amd.-----\$5
379---Refund

Entered: So 8.15.00
Date

OCT 02 2000

Verified: MM
Date

OCT 02 2000

Sent to Accounts: _____
Date

Earned by Accounts: _____
Date

If the claims/sites have consecutive BLM #'s and are in the same Township, Range and Section(s) they may be listed as follows:

SAMPLE 1-10

A MC 19640-49

Dk/Pg # 1025/1-10 (or)

4N

20W 36

RECORDING # 9106173-82

CLAIM/SITE NAME	SERIAL NUMBER	Dk/Pg or Recording # of ORIGINAL LOCATION NOTICE	TWN SHP	RNG	SEC(S)
1. Avalon	A MC #346798	Fee# 970513222	19S	25E	17
2. Avalon 1	A MC #346799	Fee# 970513224	19S	25E	20
3. Avalon 2	A MC #346800	Fee# 970513223	19S	25E	17
4. Avalon 3	A MC 349382	Fee# 971233637	19S	25E	20
5. Avalon 4	A MC 349383	Fee# 971233636	19S	25E	20
6. Avalon 5	A MC 351930	Fee# 990309145	19S	25E	17
7. Avalon 6	A MC 351931	Fee# 990309144	19S	25E	17
8. Avalon 7	A MC 351932	Fee# 990309143	19S	25E	20
9.	A MC				
10.	A MC				
11.	A MC				
12.	A MC				
13.	A MC				
14.	A MC				
15.	A MC				
16.	A MC				
17.	A MC				
18.	A MC				
19.	A MC				
20.	A MC				
21.	A MC				
22.	A MC				
23.	A MC				
24.	A MC				
25.	A MC				
26.	A MC				
27.	A MC				
28.	A MC				
29.	A MC				
30.	A MC				

000821502

FILE WITH: Bureau of Land Management, 3707 North 7th Street, P. O. Box 16563, Phoenix, Arizona 85011 and the respective county recorder, ON OR BEFORE DECEMBER 30th (NOT THE 31st). BLM REQUIRES A \$5.00 NONREFUNDABLE SERVICE CHARGE FOR EACH MINING CLAIM, MILL SITE OR TUNNEL SITE. ANNUAL FILINGS THAT ARE NOT ACCOMPANIED BY PROPER SERVICE CHARGES WILL BE RETURNED WITHOUT FURTHER ACTION BY BLM.

August 7, 2000 -

To Whom It May Concern:

Please find enclosed our 'maintenance fee waiver certification' and our 'affidavit of performance of annual work' for our eight mining claims. Also enclosed our check for \$42 to cover service charge for each mining claim and 2 copies of each form.

Thank you very much

Judy + Patrick
Gooslerst

Please return to:

Burguoise Mt.

P.O. Box 556

Elfrida Ariz 85610

(pages # 520-378-7492)

8/11/00 please note - there is no service charge for POC filing. A \$200 refund will be authorized after check clearance.

COURTESY (Burguoise Mt.) - Accounts

RECEIVED
BUREAU OF
LAND MANAGEMENT
AUG 11 10 33 AM '00
ARIZONA
STATE OFFICE
PHOENIX, ARIZONA

United States Department of the Interior
Bureau of Land Management
BUSINESS & SUPPORT SVCS DIV
222 N CENTRAL AVE
PHOENIX, AZ 85004 -2203
Phone: (602) 417-9200

Receipt

No:

166945

Transaction #: 180014

Date of Transaction: 08/11/2000

CUSTOMER: PATRICK J GOOSHERST
BOX 556
ELFRIDA, AZ 85610

LINE #	QTY	COMMODITY / SUBJECT / ACTION / PRODUCT	REMARKS	UNIT PRICE	TOTAL
1	1	LOCATABLE MINERALS / MINING CLAIMS-ACCOUNTS/UNADJUDICATED / MINING CLAIM MONEY RECEIVED (455)	POL 2000 (8)	- n/a -	\$40.00
2	1	SUSPENSE, MISCELLANEOUS / SUSPENSE, MISCELLANEOUS / TEMPORARY SUSPENSE, MISC (455)		- n/a -	\$2.00
TOTAL:					\$42.00

PAYMENT INFORMATION

1	AMOUNT:	\$42.00	POSTMARKED:	08/10/2000
	TYPE:	CHECK	RECEIVED:	08/11/2000
	CHECK NO:	2414		
	NAME:	GOOSHERST, PATRICK J BOX 556 ELFRIDA AZ 85610		

REMARKS

CASE SERIAL NUMBER INFORMATION

TRNS #	LINE #	CASES
180014	1	AMC346798
180014	2	- n/a -

This receipt was generated by the automated BLM Collections and Billings System and is a paper representation of a portion of the official electronic record contained therein.

Receipt No. 413780

Trans No. 433799

LEAD FILE #'S _____

AMC 346798, AMC 349382

AMC351930

AMC Number	Code	Amount
346798-346800	480	15~
349382-349383	480	10~
351930-351932	480	15~
TOTAL:		\$ 40~

Date of Doc Nov 26, 2001

Date of Rec't 11 11

Amount Rec'd \$40.00

Amount Earned \$40.00

480 POL
481 NOI
482 MAINT
396 TRANS
635 AMEND

AMC Number	Code	Amount
TOTAL:		\$

Date Entered: 12/6/2001 RWE

Date Verified:_____

Sent to Accts: 12/6/2001

Date Earned: _____

NOTES:

479

Form 3830-2
(January 2000)UNITED STATES
DEPARTMENT OF THE INTERIOR
BUREAU OF LAND MANAGEMENT

MAINTENANCE FEE WAIVER CERTIFICATION

SEE INSTRUCTIONS ON REVERSE

346798
349382FORM APPROVED
OMB NO 1004-0114
Expires: December 31, 2002

351930

1. This small miner waiver is filed for the assessment year beginning at noon on September 1, 2001 and ending at noon on September 1, 2002.
2. The undersigned and all related parties owned ten or fewer mining claims, mill, or tunnel sites located and maintained on Federal lands in the United States of America on September 1, 2001.
3. The undersigned have performed the assessment work **required by law** for each mining claim listed **prior to filing this waiver** and understand that by filing this form; an affidavit of assessment work **must** be recorded by the December 30th following the filing of this waiver.
4. The undersigned understand that if the assessment work obligation has not yet come due under 30 U.S.C. 28 (for those claims in their first assessment year only); a notice of intent to hold reciting this condition **must** be recorded by the December 30th following the filing of this waiver.
5. The undersigned understand that mill and tunnel sites may also be listed upon this waiver and be waived from payment of the maintenance fee; and that a notice of intent to hold for these sites is required to be recorded by the December 30th immediately following the filing of this waiver.
6. The undersigned understand and acknowledge that pursuant to 43 U.S.C. 1212 and 18 U.S.C. 1001; the filing or recording of a false, fictitious, or fraudulent document with the Bureau of Land Management may result in a fine of up to \$250,000, a prison term not to exceed five years, or both.
7. The mining claims, mill or tunnel sites for which this waiver from payment of the maintenance fees is requested are:

CLAIM OR SITE NAME	BLM RECORDATION SERIAL NUMBER
1. AVALON	AMC346798
2. AVALON 1	AMC346799
3. AVALON 2	AMC346800
4. AVALON 3	AMC349382
5. AVALON 4	AMC349383
6. AVALON 5	AMC351930
7. AVALON 6	AMC351931
8. AVALON 7	AMC351932
9.	
10.	

The owner(s) (claimant(s)) of the above mining claims and sites are:

MONTY NICHOLS

(Owner's Name - Please Print)

Monty Nichols
(Owner's Signature)

BOX 111

(Street or P.O. Box)

GLOBE

(City)

AZ

85502

(State)

(Zip Code)

CLARA NICHOLS

(Owner's Name - Please Print)

Clara Nichols
(Owner's Signature)

BOX 111

(Street or P.O. Box)

GLOBE

(City)

ARIZONA

85502

(State)

(Zip Code)

(Owner's Name - Please Print)

(Owner's Signature)

(Street or P.O. Box)

(City)

(State)

(Zip Code)

ENTERED IN COMPUTER

7/16/02 MXT

(Continued on reverse)

(Owner's Name - Please Print)	(Owner's Signature)		
(Street or P.O. Box)	(City)	(State)	(Zip Code)
(Owner's Name - Please Print)	(Owner's Signature)		
(Street or P.O. Box)	(City)	(State)	(Zip Code)
(Owner's Name - Please Print)	(Owner's Signature)		
(Street or P.O. Box)	(City)	(State)	(Zip Code)
(Owner's Name - Please Print)	(Owner's Signature)		
(Street or P.O. Box)	(City)	(State)	(Zip Code)

INSTRUCTIONS

1. This certification is made under the provisions of § 1744 of Title 42 and § 28-28k of Title 30 of the United States Code; and the regulations thereunder (43 CFR Part 3830).
2. The claimant(s) must fill in the dates in paragraph 1 for the beginning and ending of the assessment year for which this waiver is sought.
3. The claimant(s) must fill in the date in paragraph 2 for the beginning of the assessment year for which this waiver is sought.
4. All claim and site names and Bureau of Land Management (BLM) serial numbers must be listed for the mining claims, mill sites, and tunnel sites for which the waiver is sought.
5. All owners of the mining claims, mill sites, and tunnel sites and their addresses must be given.
6. This waiver form must be signed by all the claimants or their designated agent, in original form. If an agent is designated, a notarized designation of agent, signed by all of the claimants with proper address given, must be submitted with this waiver.
7. This form must be filed no later than September 1st for the upcoming assessment year in the BLM State Office where the mining claims or sites are recorded, or the waiver cannot be granted by the BLM. (Example: to obtain a waiver for the assessment year 2000, which begins at noon on September 1, 1999, you must qualify for and file for a waiver no later than September 1, 1999 in the proper BLM State Office).
8. For all mining claims which require assessment work, you must record an affidavit of labor on or before the December 30th immediately following the filing of this waiver. For all other mining claims or sites waived, you must record a notice of intent to hold on or before the December 30th immediately following the filing of this waiver.
9. Mill and tunnel sites may also be listed upon this waiver and be waived from payment of the maintenance fee. A notice of intent to hold for these sites is required to be filed by the December 30th following the filing of this waiver.

NOTICE/BURDEN HOURS STATEMENT

The Privacy Act of 1974, as amended, and the regulation in 43 CFR 2.48(d) provide that you be furnished the following information in connection with the information required by this certification of waiver from rental fees.

AUTHORITY: 30 U.S.C. 28-28k; 43 U.S.C. 1201, 1457, 1740, and 1744; and 43 CFR 3830.

PRINCIPLE PURPOSE: This information is to be used to verify that the owner(s) (claimant(s)) of a mining claim has complied with 30 U.S.C. 28f and is entitled to perform assessment work in lieu of paying the maintenance fee for the mining claims listed on this form.

ROUTINE USE: (1) Adjudication of the claimant(s) certification of waiver from paying the maintenance fee otherwise required by 30 U.S.C. 28f. (2) Disclosure may be made to appropriate Federal agencies when location is made within the agency's geographic area of responsibility. (3) Information from the record and/or the record will be transferred to the appropriate Federal, State, or local agency, or a member of the public in response to a specific request for pertinent information. (4) Information may also be provided to the Department of Justice or in a proceeding before a court or adjudicative body; or to Federal, State, local or foreign agencies when needed for enforcement of civil or criminal codes or applicable regulations concerning title rights upon the public land.

EFFECT OF NOT PROVIDING INFORMATION: Disclosure of this information is required by 30 U.S.C. 28f and 43 CFR Part 3830 for those qualified claimants wishing to take the small miner waiver allowed. Failure to supply the information required in this form to support the claimant's certification of waiver from payment of the otherwise required maintenance fees will result in the waiver being disallowed and the mining claims subject to forfeiture by BLM under 30 U.S.C. 28f.

The Paperwork Reduction Act of 1995 requires us to inform you that:

This information is being collected to allow the BLM to determine if you qualify for a waiver from the payment of \$100 per mining claim or site maintenance fee established in 30 U.S.C. 28f and the implementing regulations at 43 CFR 3830. A response to this request is required in accordance with the statute to obtain your benefit.

BLM would like you to know that you do not have to respond to this, or any other, Federal agency-sponsored information collection unless it displays a currently valid OMB control number.

Public reporting burden for this form is estimated to average 8 minutes (0.133 hours) per response, including time to review instructions, gathering and maintaining data, and completing and reviewing the form. Direct comments regarding this burden estimate, or any other aspect of this form, to the U.S. Department of the Interior, Bureau of Land Management, (1004-0114) Bureau Clearance Officer (WG-630), Mail Stop 401 I.S., 1849 C St., N.W., Washington, D.C. 20240.

PHOENIX, ARIZONA

FOR OFFICIAL USE ONLY
2000 AUG 29 P 1:15BLM STATE OFFICE
RECEIVED



FEE # 010925829
OFFICIAL RECORDS
COCHISE COUNTY
DATE 09/06/01 HOUR 2

REQUEST OF
GOOSHERST, PATRICK
CHRISTINE RHODES-RECORDER
FEE 15.00 PAGES 2

Return Document to:

Monty & Clara Nichols
200 N. Willow
P.O. Box 111
Globe, AZ 85502
Telephone # (928) 425-7625

For BLM Use Only

8 claims =
\$40.00

AZ-3050-1 (July 1992)

CHECK
ONE

☒ AFFIDAVIT OF PERFORMANCE OF ANNUAL WORK
Also fill in ITEMS 1 through 9 and the reverse side of this document.

☐ NOTICE OF INTENTION TO HOLD

I intend to hold the claim(s) / site(s) listed on the reverse side of this document for the calendar year 19___. Also fill in ITEMS 1 through 4 and ITEM 9.

NOTICES OF INTENTION TO HOLD ARE FOR MILL SITES AND TUNNEL SITES OR FOR MINING CLAIMS WHEN ASSESSMENT WORK HAS NOT BEEN DONE, REGARDLESS OF WHETHER THE ANNUAL ASSESSMENT HAS BEEN SUSPENDED, DEFERRED, OR NOT YET ACCRUED. THE FILING OF A NOTICE OF INTENTION TO HOLD SHALL NOT RELIEVE THE OWNER OF COMPLYING WITH FEDERAL AND STATE LAWS PERTAINING TO THE PERFORMANCE OF ANNUAL ASSESSMENT WORK. NOTICES OF INTENTION TO HOLD FOR MILL SITES OR TUNNEL SITES NEED NOT BE COUNTY RECORDED. FOR MINING CLAIMS THE FORM FILED WITH BLM MUST BE IDENTICAL TO THE ONE THAT WAS OR WILL BE FILED WITH THE COUNTY.

Evidence of Annual Assessment Work or a Notice of Intention to Hold must be filed each calendar year following the calendar year in which the Claim/site was located.

ALL CLAIMS LISTED ON A SINGLE AFFIDAVIT MUST BE CONTIGUOUS.

1. State of Arizona, County of Cochise SS:
2. I, (Name) Patrick Goosherst
3. Reside at (Address) 6133 W. Thurquoise Rd.
Chy Elfrida, AZ County Cochise State AZ Zip 85640
being duly sworn, deposes and says that he/she is a citizen of the United States, more than eighteen years of age, that all of the facts set forth in this affidavit/notice, subject to the provisions and penalties of 18 USC 1001 pertaining to the filing of false, fictitious, or fraudulent statements with the United States, are true and correct according to the best of my knowledge, information and belief.

4. Owner's Name and Address (If not shown in Items 1-3 above) CHECK HERE IF THIS IS A CHANGE OF ADDRESS ☐
Monty & Clara Nichols
(Box 111) 200 N. Willow
Globe, AZ 85502

5. That I am personally acquainted with the mining claim(s). The work and improvements were made by and at the expense of the owner(s) of said claim(s). Said contiguous group of claims, listed on the reverse side of this document, are situated in the THURQUOISE Mining District, Cochise County, Arizona

6. That between the dates starting at 12 o'clock noon on September 1, 2000 and ending at 12 o'clock noon on September 1, 2001 at least \$ \$1,800 dollars worth of work and improvements were done and performed upon said claim(s) or upon one or more of a contiguous group of claims for the benefit of all, or wholly or partly outside of a contiguous group of claims for the benefit of all, not including the location work.

7. That the following persons were employed to perform the work and improvements described herein: Patrick Goosherst
Judy Goosherst, T. Ogier & Monte Nichols

8. That the work and improvements performed were: Exploration mining for turquoise
road improvements, and expansion of old adits

9. Dated Sept. 6th, 2001 Signature Patrick Goosherst
SUBSCRIBED AND SWORN TO before me, a Notary Public, this ___ day of ___, 19__

by _____
Notary Public

MY COMMISSION EXPIRES _____

This form is for the purpose of complying with the laws of the United States Department of the Interior, Bureau of Land Management and the State of Arizona pertaining to assessment work and/or a notice of intention to hold, 30 USC 28, 43 CFR 3833.2, ARS 27-258. Subject to Paperwork Reduction Act and Privacy Act statements available at the BLM AZ State Office. This form is not copyrighted. It may be reproduced without restriction.

010925829

For BLM Use Only 1002

ENTERED IN COMPUTER

R2 12/6/2001

If the claims/sites have consecutive BLM #'s and are in the same Township, Range and Section(s) they may be listed as follows:

SAMPLE 1-10 A MC 19640-49 Dkt/Pg # 1025/1-10 (or) 4N 20W 36
RECORDING # 9106173-82

CLAIM/SITE NAME	SERIAL NUMBER	Dkt/Pg or Recording # of ORIGINAL LOCATION NOTICE!	TWN SHP	RNG	SEC(S)
1. <u>Avalon</u>	<u>A MC # 346798</u>	<u>Sec # 770513222</u>	<u>195</u>	<u>25C</u>	<u>17</u>
2. <u>Avalon 1</u>	<u>A MC # 346799</u>	<u>Sec # 770513224</u>	<u>195</u>	<u>25C</u>	<u>20</u>
3. <u>Avalon 2</u>	<u>A MC # 346800</u>	<u>Sec # 770513223</u>	<u>195</u>	<u>25C</u>	<u>17</u>
4. <u>Avalon 3</u>	<u>A MC # 349392</u>	<u>Sec # 771233637</u>	<u>195</u>	<u>25C</u>	<u>20</u>
5. <u>Avalon 4</u>	<u>A MC # 349393</u>	<u>Sec # 771233636</u>	<u>195</u>	<u>25C</u>	<u>20</u>
6. <u>Avalon 5</u>	<u>A MC # 351930</u>	<u>Sec # 770309145</u>	<u>195</u>	<u>25C</u>	<u>17</u>
7. <u>Avalon 6</u>	<u>A MC # 351931</u>	<u>Sec # 770309144</u>	<u>195</u>	<u>25C</u>	<u>17</u>
8. <u>Avalon 7</u>	<u>A MC # 351932</u>	<u>Sec # 770309145</u>	<u>195</u>	<u>25C</u>	<u>20</u>
9. _____	A MC _____	_____	_____	_____	_____
10. _____	A MC _____	_____	_____	_____	_____
11. _____	A MC _____	_____	_____	_____	_____
12. _____	A MC _____	_____	_____	_____	_____
13. _____	A MC _____	_____	_____	_____	_____
14. _____	A MC _____	_____	_____	_____	_____
15. _____	A MC _____	_____	_____	_____	_____
16. _____	A MC _____	_____	_____	_____	_____
17. _____	A MC _____	_____	_____	_____	_____
18. _____	A MC _____	_____	_____	_____	_____
19. _____	A MC _____	_____	_____	_____	_____
20. _____	A MC _____	_____	_____	_____	_____
21. _____	A MC _____	_____	_____	_____	_____
22. _____	A MC _____	_____	_____	_____	_____
23. _____	A MC _____	_____	_____	_____	_____
24. _____	A MC _____	_____	_____	_____	_____
25. _____	A MC _____	_____	_____	_____	_____
26. _____	A MC _____	_____	_____	_____	_____
27. _____	A MC _____	_____	_____	_____	_____
28. _____	A MC _____	_____	_____	_____	_____
29. _____	A MC _____	_____	_____	_____	_____
30. _____	A MC _____	_____	_____	_____	_____

FILE WITH: BUREAU OF LAND MANAGEMENT, 222 NORTH CENTRAL AVENUE,
PHOENIX, AZ 85004-2203 and the respective county recorder, **ON OR BEFORE**
DECEMBER 30th (NOT THE 31st). BLM REQUIRES A \$5.00 NONREFUNDABLE
SERVICE CHARGE FOR EACH MINING CLAIM, MILL SITE OR TUNNEL SITE.
ANNUAL FILINGS THAT ARE NOT ACCOMPANIED BY PROPER SERVICE
CHARGES WILL BE RETURNED WITHOUT FURTHER ACTION BY BLM.

010925829

United States Department of the Interior
Bureau of Land Management
BUSINESS & SUPPORT SVCS DIV
222 N CENTRAL AVE
PHOENIX, AZ 85004 -2203
Phone: (602) 417-9200

Receipt

No:

413780

Transaction #: 433799**Date of Transaction:** 11/26/2001

CUSTOMER: MONTY NICHOLS
BOX 111
GLOBE, AZ 85503

LINE #	QTY	COMMODITY / SUBJECT / ACTION / PRODUCT	REMARKS	UNIT PRICE	TOTAL
1	1.00	LOCATABLE MINERALS / MINING CLAIMS-NOT NEW-UNADJUD, ONE AUTH NO. ONLY / MINING CLAIM MONEY RECEIVED (455)	POL 2001 (8)	- n/a -	\$40.00
TOTAL:					\$40.00

PAYMENT INFORMATION

1	AMOUNT:	\$40.00	POSTMARKED:	11/21/2001
	TYPE:	CHECK	RECEIVED:	11/26/2001
	CHECK NO:	4752		
	NAME:	SLEEPING BEAUTY TURQUOISE BOX 111 GLOBE AZ 85503		

REMARKS

PHONE: 928-425-7625

CASE SERIAL NUMBER INFORMATION

TRNS #	LINE #	CASES
433799	1	AMC346798/\$40.00

This receipt was generated by the automated BLM Collections and Billings System and is a paper representation of a portion of the official electronic record contained therein.

Receipt No. 331580

Trans No. 348947

LEAD FILE #'S _____

AMC 346798

AMC ~~317~~ 349382

AMC 351930

AMC Number	Code	Amount
346798-346800		15.00
349382-349383		10.00
351930-351932		15.00
TOTAL:		\$40.00

Date of Doc 6/29/01

Date of Rec't 6/29/01

Amount Rec'd \$40.00

Amount Earned \$40.00

480 POL
481 NOI
482 MAINT
396 TRANS
635 AMEND

AMC Number	Code	Amount
TOTAL:		\$

Date Entered: 8/3/01 MDH

Date Verified: AM 8/6/01

Sent to Accts: 8/6/01

Date Earned: _____

NOTES:

6-20-2001

To whom it may concern:

Please return the
recorded copy to the new
owners, and the original.

SEND ORIGINAL ^{3 COPY} TO

Morty & Clara Nichols
200 N. Willow
PO. Box 111
Globe, AZ 85502

RECEIVED
BUREAU OF
LAND MANAGEMENT

2001 JUN 29 A 10:14

ARIZONA
STATE OFFICE
PHOENIX, ARIZONA

Thank You

Patrick Goodheart

Find enclosed ck for
\$40 @ \$5 per ~~ft~~ claim
for eight (8) claims of the
Avalon Group,

UNITED STATES
DEPARTMENT OF THE INTERIOR
BUREAU OF LAND MANAGEMENT

MAINTENANCE FEE WAIVER CERTIFICATION

SEE INSTRUCTIONS ON REVERSE

351930
349382
346798

217

FORM APPROVED
OMB NO. 1004-0114
Expires: December 31, 2002
RECEIVED
BUREAU OF LAND MANAGEMENT
8/1/00

1. This small miner waiver is filed for the assessment year beginning at noon on September 1, 00 and ending at noon on September 1, 01.
2. The undersigned and all related parties owned ten or fewer mining claims, mill, or tunnel sites located and maintained on Federal lands in the United States of America on September 1, 00.
3. The undersigned have performed the assessment work **required by law** for each mining claim listed **prior to filing this waiver** and understand that by filing this form; an affidavit of assessment work **must** be recorded by the December 30th following the filing of this waiver.
4. The undersigned understand that if the assessment work obligation has not yet come due under 30 U.S.C. 28 (for those claims in their first assessment year only); a notice of intent to hold reciting this condition **must** be recorded by the December 30th following the filing of this waiver.
5. The undersigned understand that mill and tunnel sites may also be listed upon this waiver and be waived from payment of the maintenance fee; and that a notice of intent to hold for these sites is required to be recorded by the December 30th immediately following the filing of this waiver.
6. The undersigned understand and acknowledge that pursuant to 43 U.S.C. 1212 and 18 U.S.C. 1001; the filing or recording of a false, fictitious, or fraudulent document with the Bureau of Land Management may result in a fine of up to \$250,000, a prison term not to exceed five years, or both.
7. The mining claims, mill or tunnel sites for which this waiver from payment of the maintenance fees is requested are:

CLAIM OR SITE NAME	Correct Serial #	BLM RECORDATION SERIAL NUMBER
1. Avalon		Amc # 346798
2. Avalon # 1		Amc # 346799
3. Avalon # 2	346800	Amc # 3467800
4. Avalon # 3		Amc # 349382
5. Avalon # 4		Amc # 349383
6. Avalon # 5		Amc # 351930
7. Avalon # 6		Amc # 351931
8. Avalon # 7		Amc # 351932
9.		
10.		

The owner(s) (claimants) of the above mining claims and sites are:

PATRICK J. GOOSHERST
(Owner's Name - Please Print)

P.O. BOX 556

(Street or P.O. Box)

ELFRIDA
(City)

AZ
(State)

85610
(Zip Code)

Patrick J. Goosherst
(Owner's Signature)

JUDY L. GOOSHERST
(Owner's Name - Please Print)

P.O. BOX 556

(Street or P.O. Box)

ELFRIDA
(City)

AZ
(State)

85610
(Zip Code)

Judy L. Goosherst
(Owner's Signature)

(Owner's Name - Please Print)

(Street or P.O. Box)

(City)

(State)

(Zip Code)

(Continued on reverse)

VERIFIED
8/24/00
ENTERED INTO COMPUTER
DM 8/17/00

(Owner's Name - Please Print)	(Owner's Signature)		
(Street or P.O. Box)	(City)	(State)	(Zip Code)
(Owner's Name - Please Print)	(Owner's Signature)		
(Street or P.O. Box)	(City)	(State)	(Zip Code)
(Owner's Name - Please Print)	(Owner's Signature)		
(Street or P.O. Box)	(City)	(State)	(Zip Code)
(Owner's Name - Please Print)	(Owner's Signature)		
(Street or P.O. Box)	(City)	(State)	(Zip Code)

INSTRUCTIONS

- | | |
|--|---|
| <ol style="list-style-type: none"> 1. This certification is made under the provisions of § 1744 of Title 43 and § 28-28k of Title 30 of the United States Code; and the regulations thereunder (43 CFR Part 3830). 2. The claimant(s) must fill in the dates in paragraph 1 for the beginning and ending of the assessment year for which this waiver is sought. 3. The claimant(s) must fill in the date in paragraph 2 for the beginning of the assessment year for which this waiver is sought. 4. All claim and site names and Bureau of Land Management (BLM) serial numbers must be listed for the mining claims, mill sites, and tunnel sites for which the waiver is sought. 5. All owners of the mining claims, mill sites, and tunnel sites and their addresses must be given. 6. This waiver form must be signed by all the claimants or their designated agent, in original form. If an agent is designated, a notarized designation of agent, signed by all of the claimants with proper address given, must be submitted with this waiver. | <ol style="list-style-type: none"> 7. This form must be filed no later than September 1st for the upcoming assessment year in the BLM State Office where the mining claims or sites are recorded, or the waiver cannot be granted by the BLM. (Example: to obtain a waiver for the assessment year 2000, which begins at noon on September 1, 1999, you must qualify for and file for a waiver no later than September 1, 1999 in the proper BLM State Office). 8. For all mining claims which require assessment work, you must record an affidavit of labor on or before the December 30th immediately following the filing of this waiver. For all other mining claims or sites waived, you must record a notice of intent to hold on or before the December 30th immediately following the filing of this waiver. 9. Mill and tunnel sites may also be listed upon this waiver and be waived from payment of the maintenance fee. A notice of intent to hold for these sites is required to be filed by the December 30th following the filing of this waiver. |
|--|---|

NOTICE/BURDEN HOURS STATEMENT

The Privacy Act of 1974, *as amended*, and the regulation in 43 CFR 2.48(d) provide that you be furnished the following information in connection with the information required by this certification of waiver from rental fees.

AUTHORITY: 30 U.S.C. 28-28k; 43 U.S.C. 1201, 1457, 1740, and 1744; and 43 CFR 3830.

PRINCIPLE PURPOSE: This information is to be used to verify that the owner(s) (claimants) of a mining claim has complied with 30 U.S.C. 28f and is entitled to perform assessment work in lieu of paying the maintenance fee for the mining claims listed on this form.

ROUTINE USE: (1) Adjudication of the claimant(s) certification of waiver from paying the maintenance fee otherwise required by 30 U.S.C. 28f. (2) Disclosure may be made to appropriate Federal agencies when location is made within the agency's geographic area of responsibility. (3) Information from the record and/or the record will be transferred to the appropriate Federal, State, or local agency, or a member of the public in response to a specific request for pertinent information. (4) Information may also be provided to the Department of Justice or in a proceeding before a court or adjudicative body; or to Federal, State, local or foreign agencies when needed for enforcement of civil or criminal codes or applicable regulations concerning title rights upon the public land.

EFFECT OF NOT PROVIDING INFORMATION: Disclosure of this information is required by 30 U.S.C. 28f and 43 CFR Part 3830 for those qualified claimants wishing to take the small miner waiver allowed. Failure to supply the information required in this form to support the claimants certification of waiver from payment of the otherwise required maintenance fees will result in the waiver being disallowed and the mining claims subject to forfeiture by BLM under 30 U.S.C. 28i.

The Paperwork Reduction Act of 1995 requires us to inform you that:

This information is being collected to allow the BLM to determine if you qualify for a waiver from the payment of \$100 per mining claim or site maintenance fee established in 30 U.S.C. 28f and the implementing regulations at 43 CFR 3830. A response to this request is required in accordance with the statute to obtain your benefit.

BLM would like you to know that you do not have to respond to this, or any other, Federal agency-sponsored information collection unless it displays a currently valid OMB control number.

Public reporting burden for this form is estimated to average 8 minutes (0.133 hours) per response, including time to review instructions, gathering and maintaining data, and completing and reviewing the form. Direct comments regarding this burden estimate, or any other aspect of this form, to the U.S. Department of the Interior, Bureau of Land Management, (1004-0114) Bureau Clearance Officer (WO-630), Mail Stop 401 LS, 1849 C St., N.W., Washington, D.C. 20240.

FOR OFFICIAL USE ONLY

346798

Aug 31, 1899

349382

351930

Please keep over payment of
\$1.00. Thank you very much

Judy Horshorst

ARIZONA
STATE OFFICE
PHOENIX, ARIZONA

SEP 3 10 00 PM '99

RECEIVED
BUREAU OF
LAND MANAGEMENT

ENTERED INTO COMPUTER

L 11/8/99

sc

AUG 19 1999

2pm 5+
E-2



FEE # 990825768
OFFICIAL RECORDS
COCHISE COUNTY
DATE 99/08/19 HOUR 2

REQUEST OF
GOOSHEREST, PATRICK J
CHRISTINE RHODES-RECORDER
FEE : 14.00 PAGES : 2

Return Document to:
Patrick J. Goosherst
P.O. Box 556
ELFRIDA, AZ 85610
Telephone # ()-

For BLM Use Only
8 = \$40.00

AZ-3850-1 (July 1992)

☒ AFFIDAVIT OF PERFORMANCE OF ANNUAL WORK
Also fill in ITEMS 1 through 9 and the reverse side of this document.

CHECK
ONE

☐ NOTICE OF INTENTION TO HOLD

I intend to hold the claim(s) /site(s) listed on the reverse side of this document for the calendar year 19___. Also fill in ITEMS 1 through 4 and ITEM 9.

NOTICES OF INTENTION TO HOLD ARE FOR MILL SITES AND TUNNEL SITES OR FOR MINING CLAIMS WHEN ASSESSMENT WORK HAS NOT BEEN DONE, REGARDLESS OF WHETHER THE ANNUAL ASSESSMENT HAS BEEN SUSPENDED, DEFERRED, OR NOT YET ACCRUED. THE FILING OF A NOTICE OF INTENTION TO HOLD SHALL NOT RELIEVE THE OWNER OF COMPLYING WITH FEDERAL AND STATE LAWS PERTAINING TO THE PERFORMANCE OF ANNUAL ASSESSMENT WORK. NOTICES OF INTENTION TO HOLD FOR MILL SITES OR TUNNEL SITES NEED NOT BE COUNTY RECORDED. FOR MINING CLAIMS THE FORM FILED WITH BLM MUST BE IDENTICAL TO THE ONE THAT WAS OR WILL BE FILED WITH THE COUNTY.

Evidence of Annual Assessment Work or a Notice of Intention to Hold must be filed each calendar year following the calendar year in which the Claim/site was located.
ALL CLAIMS LISTED ON A SINGLE AFFIDAVIT MUST BE CONTIGUOUS.

State of Arizona, County of Cochise
I, (Name) PATRICK JOHN GOOSHERST ss:
Reside at (Address) 6135 W. TURQUOISE MT. RD., BOX 556
City ELFRIDA, County COCHISE, State AZ, Zip 85610
I hereby swear, depose and says that he/she is a citizen of the United States, more than eighteen years of age, that all of the facts set forth in this affidavit/notice, subject to the provisions and penalties of 18 USC 1001 pertaining to the filing of false, fictitious, or fraudulent statements with the United States, are true and correct according to the best of my knowledge, information and belief.

Owner's Name and Address (If not shown in items 1-3 above) CHECK HERE IF THIS IS A CHANGE OF ADDRESS ☐

That I am personally acquainted with the mining claim(s). The work and improvements were made by and at the expense of the owner(s) of said claim(s). Said contiguous group of claims, listed on the reverse side of this document, are situated in the TURQUOISE Mining District, Cochise County, Arizona

That between the dates starting at 12 o'clock noon on September 1, 1998 and ending at 12 o'clock noon on September 1, 1999 at least \$ 1000.00 dollars worth of work and improvements were done and performed upon claim(s) or upon one or more of a contiguous group of claims for the benefit of all, or wholly or partly outside of a contiguous group of claims for the benefit of all, not including the location work.

That the following persons were employed to perform the work and improvements described herein: _____

That the work and improvements performed were: prospecting and mining for turquoise and road improvements.

Dated Aug 18, 1999 Signature Patrick J. Goosherst
SUBSCRIBED AND SWORN TO before me, a Notary Public, this 18th day of August, 1999

Notary Public Julia M. Merrill
Cochise County
COMMISSION EXPIRES May 20, 2003

This form is for the purpose of complying with the laws of the United States Department of the Interior, Bureau of Land Management and the State of Arizona pertaining to assessment work and/or a notice of intention to hold. 30 USC 28, 43 CFR 3833.2, ARS 27-208. Subject to Paperwork Reduction Act and Privacy Act. Reproductions available at the BLM AZ State Office. The form is not copyrighted. May be reproduced without restriction.

990825768

RECEIVED
BUREAU OF
LAND MANAGEMENT
SEP 13 10 00 PM '99
ARIZONA
STATE OFFICE
PHOENIX, ARIZONA
For BLM Use Only
ENTERED INTO COMPUTER
11/8/99

If the claims/sites have consecutive BLM #'s and are in the same Township, Range and Section(s) they may be listed as follows:

SAMPLE 1-10 A MC 19640-49 Dkt/Pg # 1025/1-10 (or) 4N 20W 36
RECORDING # 9106173-82

CLAIM/SITE NAME	SERIAL NUMBER	Dkt/Pg or Recording # of ORIGINAL LOCATION NOTICE!	TWN SHP	RNG	SEC(S)
1. Avalon	A MC 346798				
2. Avalon 1	A MC 346799				
3. Avalon 2	A MC 346800				
4. Avalon 3	A MC 349382				
5. Avalon 4	A MC 349383				
6. Avalon 5	A MC 351930				
7. Avalon 6	A MC 351931				
8. Avalon 7	A MC 351932				
9.	A MC				
10.	A MC				
11.	A MC				
12.	A MC				
13.	A MC				
14.	A MC				
15.	A MC				
16.	A MC				
17.	A MC				
18.	A MC				
19.	A MC				
20.	A MC				
21.	A MC				
22.	A MC				
23.	A MC				
24.	A MC				
25.	A MC				
26.	A MC				
27.	A MC				
28.	A MC				
29.	A MC				
30.	A MC				

FILE WITH: BUREAU OF LAND MANAGEMENT, 222 NORTH CENTRAL AVENUE,
PHOENIX, AZ 85004-2203 and the respective county recorder, ON OR BEFORE
DECEMBER 30th (NOT THE 31st), BLM REQUIRES A \$5.00 NONREFUNDABLE
SERVICE CHARGE FOR EACH MINING CLAIM, MILL SITE OR TUNNEL SITE.
ANNUAL FILLINGS THAT ARE NOT ACCOMPANIED BY PROPER SERVICE
CHARGES WILL BE RETURNED WITHOUT FURTHER ACTION BY BLM.

(September 1996)

DEPARTMENT OF THE INTERIOR
BUREAU OF LAND MANAGEMENT

MAINTENANCE FEE PAYMENT WAIVER CERTIFICATION

FORM APPROVED
OMB NO. 1004-0114
Expires September 30, 1999

This small miner waiver is filed to hold the claims/sites listed below for the assessment year beginning at noon on the first September 1 following the official filing of this form with BLM.

The undersigned owner(s) of the mining claims/sites listed below hereby certify under penalty of 18 U.S.C. 1001 and 43 U.S.C. 1212 that:

182

I/We control, or will control, ten or fewer mining claims/sites located and maintained on Federal land in the United States of America on the August 31 that is one day before the beginning of the assessment year indicated in line one above.

I/We have/will performed/performance work upon the claims listed below for the current assessment year as of the August 31 indicated in line three above. This work meets the requirements of the General Mining Law of 1872, as amended; the Act of August 10, 1993; and the regulations at 43 CFR 3833 and 3850. Such work will be described on our affidavit of labor. Listing a site on this form constitutes a filing of a Notice of Intention to Hold for that site. I enclose a \$5.00 per site service charge (recording fee) for each site listed.

☐ Please check this box if the following statement applies to you.

I/We relinquish my/our claims and/or sites not listed below.

The mining claims and sites for which the above waiver from payment of the maintenance fees is made are:

CLAIM NAME	BLM RECORDATION SERIAL NUMBER
1. Avalon	Amc # 346798
2. Avalon #1	Amc # 346799
3. Avalon 2	Amc # 346800
4. Avalon 3	Amc # 349382
5. Avalon 4	Amc # 349383
6. Avalon 5	Amc # 351930
7. Avalon 6	Amc # 351931
8. Avalon 7	Amc # 351932
9.	
10.	

All owner(s) of the above mining claims and sites are filing for this waiver.

I/We understand and acknowledge that pursuant to 43 U.S.C. 1212 and 18 U.S.C. 1001, the filing of a false, fictitious, or fraudulent document with the Bureau of Land Management may result in a fine of up to \$10,000, a prison term not to exceed five years, or both.

PATRICK John Goosherst

(Owner's Name - Please Print)

P.O. Box 556

(Street or P.O. Box)

Patrick J. Goosherst 8/5/99

(Owner's Signature)

ELFRIDA

(City)

AZ

(State)

85610

(Zip Code)

Judy Lynn Goosherst

(Owner's Name - Please Print)

P.O. Box 556

(Street or P.O. Box)

Judy L. Goosherst

(Owner's Signature)

ELFRIDA

(City)

AZ

(State)

85610

(Zip Code)

(Owner's Name - Please Print)

(Owner's Signature)

(Street or P.O. Box)

(City)

(State)

(Zip Code)

(Owner's Name - Please Print)

(Owner's Signature)

(Street or P.O. Box)

(City)

(State)

(Zip Code)

ENTERED INTO COMPUTER

8/12/99

(Owner's Name - Please Print)	(Owner's Signature)
(Street or P.O. Box)	(City) (State) (Zip Code)
(Owner's Name - Please Print)	(Owner's Signature)
(Street or P.O. Box)	(City) (State) (Zip Code)
(Owner's Name - Please Print)	(Owner's Signature)
(Street or P.O. Box)	(City) (State) (Zip Code)
(Owner's Name - Please Print)	(Owner's Signature)
(Street or P.O. Box)	(City) (State) (Zip Code)

INSTRUCTIONS

1. This certification of waiver from payment of maintenance fees is made under the regulations at 43 CFR 3833 and 3850.
2. This waiver **must** be filed in advance of the assessment year for which a waiver is sought, but in no event be filed later than the August 31st preceding the assessment year for which the waiver is sought.
3. You **must** still record your affidavit of assessment work for claims listed and/or Notices of Intention to Hold for any sites listed with the BLM by each December 30th, and the local recording office under State law, as in the past.
4. A \$5.00 service charge (recording fee) is required for all sites listed, otherwise a separate notice of intent to hold **must** be filed by December 30.
5. This waiver **must** be filed in the BLM State Office where the mining claims are recorded.
6. If the claims and sites are located in more than one State, a separate waiver form **must** be filed in each State in which they are held. The total number of claims and sites listed on separate waiver forms cannot exceed ten.
7. All claim names and Bureau of Land Management (BLM) serial numbers **must** be listed for all mining claims and sites for which a waiver is sought.
8. All owners and their addresses **must** be listed.
9. This waiver form **must** be signed by all of the owners or their designated agent. If an agent is designated, a statement appointing the agent, signed by all of the owners, **must** be submitted with this certification, if a designation of agent is not currently on file with the BLM State office where your claims and sites are recorded.
10. Mining claims and sites held by a husband and wife, either jointly or individually, or their children under the age of discretion, shall be counted towards the 10 claim limit. Mining claims and sites held in co-ownership, or by an association of locators, by a partnership, or by a corporation shall be counted towards the 10 claim limit for claimants that have an interest in these entities.
11. Failure to pay the maintenance fee or meet the requirements for waiver from payment of the maintenance fee by any August 31st deadline for the following assessment year shall cause the mining claims and sites to be declared null and void.

NOTICE/BURDEN HOURS STATEMENT

The Privacy Act of 1974 and the regulation in 43 CFR 2.48(d) provide that you be furnished the following information in connection with the information required by this certification of exemption from rental fees form.

AUTHORITY: 30 U.S.C. 28-28k; 43 U.S.C. 1201, 1740, and 1744; 43 CFR 3833 and 3850.

PRINCIPLE PURPOSE: This information is to be used to verify that the owner(s) of a mining claim has complied with the Act of August 10, 1993 (107 Stat. 312), and is entitled to perform assessment work in lieu of paying the maintenance fee for the mining claims listed on this form.

ROUTINE USE: (1) Adjudication of the claimant(s) certification of waiver from paying the maintenance fee otherwise required by the Act of August 10, 1993 (107 Stat. 312). (2) Disclosure may be made to appropriate Federal agencies when location is made within the agency's geographic area of responsibility. (3) Information from the record and/or the record will be transferred to the appropriate Federal, State, or local agency, or a member of the public in response to a specific request for pertinent information. (4) Information may also be provided to the Department of Justice or in a proceeding before a court or adjudicative body; or to Federal, State, local or foreign agencies when needed for enforcement of civil or criminal codes or applicable regulations concerning title rights upon the public land.

EFFECT OF NOT PROVIDING INFORMATION: Disclosure of this information is required by the Act of August 10, 1993 (107 Stat. 312) and 43 CFR 3833 for those owner(s) wishing to take the small miners waiver allowed under 43 CFR 3833 and 3850. Failure to supply the information required in this form to support the owner(s) certification of waiver from payment of the otherwise required maintenance fees will result in the waiver being disallowed and the mining claims declared null and void by the Bureau of Land Management (BLM).

The Paperwork Reduction Act of 1980 (44 U.S.C. 3501, et seq.) requires us to tell you that:

This information is being collected to allow the BLM to determine if you qualify for a waiver from the payment of \$100 per mining claim maintenance fee established by the Act of August 10, 1993 (107 Stat. 312) and the implementing regulations at 43 CFR 3833 and 3850. A response to this request is required in accordance with the statute (107 Stat. 312) to retain your benefit.

Public reporting burden for this form is estimated to average 8 minutes per response, including time to review instructions, gathering and maintaining data, and completing and reviewing the form. Direct comments regarding this burden estimate, or any other aspect of this form, to the Department of the Interior, Bureau of Land Management, Information Collection Clearance Officer (DW-101) Denver Federal Center, Building 40, P.O. Box 25047, Denver, CO 80225-0047 and the Office of Management and Budget, Paperwork Reduction Project (1004-0114), Washington, D.C. 20503.

BLM would like you to know that you do not have to respond to this, or any other, Federal agency-sponsored information collection unless it displays a currently valid OMB control number.

FOR OFFICIAL USE ONLY

Aug 9 11 16 AM '99
 RECEIVED
 BLM
 DENVER
 INFORMATION COLLECTION
 CLEARANCE OFFICER

MAINTENANCE FEE PAYMENT WAIVER CERTIFICATION

This small miner waiver is filed to hold the claims/sites listed below for the assessment year beginning at noon on the first September 1 following the official filing of this form with BLM.

The undersigned owner(s) of the mining claims/sites listed below hereby certify under penalty of 18 U.S.C. 1001 and 43 U.S.C. 1212 that:

I/We control, or will control, ten or fewer mining claims/sites located and maintained on Federal land in the United States of America on the August 31 that is one day before the beginning of the assessment year indicated in line one above.

I/We have/will performed/perform assessment work upon the claims listed below for the current assessment year as of the August 31 indicated in line three above. This work meets the requirements of the General Mining Law of 1872, *as amended*; the Act of August 10, 1993; and the regulations at 43 CFR 3833 and 3850. Such work will be described on our affidavit of labor. Listing a site on this form constitutes a filing of a Notice of Intention to Hold for that site. I enclose a \$5.00 per site service charge (recording fee) for each site listed.

☐ Please check this box if the following statement applies to you.

I/We relinquish my/our claims and/or sites not listed below.

The mining claims and sites for which the above waiver from payment of the maintenance fees is made are:

CLAIM NAME	BLM RECORDATION SERIAL NUMBER
1. Avalon	Amc # 346798
2. Avalon 1	Amc # 346799
3. Avalon 2	Amc # 346800
4. Avalon 3	Amc # 349382
5. Avalon 4	Amc # 349383
6.	
7.	
8.	
9.	
10.	

RECEIVED
BUREAU OF
LAND MANAGEMENT
OCT 13 10 08 AM '99
ARIZONA
STATE OFFICE
PHOENIX, ARIZONA

All owner(s) of the above mining claims and sites are filing for this waiver.

I/We understand and acknowledge that pursuant to 43 U.S.C. 1212 and 18 U.S.C. 1001, the filing of a false, fictitious, or fraudulent document with the Bureau of Land Management may result in a fine of up to \$10,000, a prison term not to exceed five years, or both.

PATRICK JOHN GOOSHERST

(Owner's Name - Please Print)

P.O. BOX 556

(Street or P.O. Box)

Patrick John Goosherst

(Owner's Signature)

ELFRIDA

(City)

AZ

(State)

85610

(Zip Code)

Judy L. Goosherst

(Owner's Name - Please Print)

P.O. BOX 556

(Street or P.O. Box)

Judy L. Goosherst

(Owner's Signature)

ELFRIDA

(City)

AZ

(State)

85610

(Zip Code)

(Owner's Name - Please Print)

(Street or P.O. Box)

(Owner's Signature)

(City)

(State)

(Zip Code)

(Owner's Name - Please Print)

(Street or P.O. Box)

ENTERED IN COMPUTER

DM 9/1/98

(City)

(Owner's Signature)

VERIFIED

(State)

(Zip Code)

MAINTENANCE FEE PAYMENT WAIVER CERTIFICATION

This small miner waiver is filed to hold the claims/sites listed below for the assessment year beginning at noon on the first September 1 following the official filing of this form with BLM.

The undersigned owner(s) of the mining claims/sites listed below hereby certify under penalty of 18 U.S.C. 1001 and 43 U.S.C. 1212 that:

I/We control, or will control, ten or fewer mining claims/sites located and maintained on Federal land in the United States of America on the August 31 that is one day before the beginning of the assessment year indicated in line one above.

I/We have/will performed/perform assessment work upon the claims listed below for the current assessment year as of the August 31 indicated in line three above. This work meets the requirements of the General Mining Law of 1872, *as amended*; the Act of August 10, 1993; and the regulations at 43 CFR 3833 and 3850. Such work will be described on our affidavit of labor. Listing a site on this form constitutes a filing of a Notice of Intention to Hold for that site. I enclose a \$5.00 per site service charge (recording fee) for each site listed.

☐ Please check this box if the following statement applies to you.

I/We relinquish my/our claims and/or sites not listed below.

The mining claims and sites for which the above waiver from payment of the maintenance fees is made are:

CLAIM NAME	BLM RECORDATION SERIAL NUMBER
1. Avalon	Amc # 346798
2. Avalon 1	Amc # 346799
3. Avalon 2	Amc # 346800
4. Avalon 3	Amc # 349382
5. Avalon 4	Amc # 349383
6.	
7.	
8.	
9.	
10.	

All owner(s) of the above mining claims and sites are filing for this waiver.

I/We understand and acknowledge that pursuant to 43 U.S.C. 1212 and 18 U.S.C. 1001, the filing of a false, fictitious, or fraudulent document with the Bureau of Land Management may result in a fine of up to \$10,000, a prison term not to exceed five years, or both.

PATRICK JOHN GOOSHERST

(Owner's Name - Please Print)

P.O. Box 556

(Street or P.O. Box)

(Owner's Signature)

ELFRIDA

(City)

AZ

(State)

85610

(Zip Code)

Judy L. Goosherst

(Owner's Name - Please Print)

P.O. BOX 556

(Street or P.O. Box)

(Owner's Signature)

ELFRIDA

(City)

AZ

(State)

85610

(Zip Code)

(Owner's Name - Please Print)

(Owner's Signature)

(Street or P.O. Box)

(City)

(State)

(Zip Code)

(Owner's Name - Please Print)

(Owner's Signature)

(Street or P.O. Box)

(City)

(State)

(Zip Code)

ENTERED IN COMPUTER

DM 9/1/98

Joie —

~~346798~~

349382

Please note:

(the ~~was~~ DOT ENVELOPE)
555

Our correct address

P.O. Box 556

Effrida, Ar. 85610

Thank you for noticing
our oversight.

Sincerely —

Pat Goodhart

346798-346800

349382-349383

Patrick J.

+ Goodhart

Judy L.

DEC 21 1998

SB

ARIZONA
STATE OFFICE
PHOENIX, ARIZONA

OCT 13 10 08 AM '98

RECEIVED
BUREAU OF
LAND MANAGEMENT



FEE # 980825
OFFICIAL REC
COCHISE COUNTY
DATE 8/21/98 HOUR 1

AUG 21 1998 / PM
5 0-2

REQUEST OF
GOOSHERST, PAT & JUDY
CHRISTINE RHODES-RECORDER
FEE : 14.00 PAGES : 2

346798
349382

Return Document to:

PAT + Judy Goosherst

P.O. BOX 556

ELFRIDA AZ 85640

For BLM Use Only

AZ-3850-1 (July 1992)

5 sm

Telephone # ()-

☒ **AFFIDAVIT OF PERFORMANCE OF ANNUAL WORK**

Also fill in ITEMS 1 through 9 and the reverse side of this document.

CHECK
ONE

☐ **NOTICE OF INTENTION TO HOLD**

I intend to hold the claim(s) /site(s) listed on the reverse side of this document for the calendar year 19____. Also fill in ITEMS 1 through 4 and ITEM 9.

NOTICES OF INTENTION TO HOLD ARE FOR MILL SITES AND TUNNEL SITES OR FOR MINING CLAIMS WHEN ASSESSMENT WORK HAS NOT BEEN DONE, REGARDLESS OF WHETHER THE ANNUAL ASSESSMENT HAS BEEN SUSPENDED, DEFERRED, OR NOT YET ACCRUED. THE FILING OF A NOTICE OF INTENTION TO HOLD SHALL NOT RELIEVE THE OWNER OF COMPLYING WITH FEDERAL AND STATE LAWS PERTAINING TO THE PERFORMANCE OF ANNUAL ASSESSMENT WORK. NOTICES OF INTENTION TO HOLD FOR MILL SITES OR TUNNEL SITES NEED NOT BE COUNTY RECORDED. FOR MINING CLAIMS THE FORM FILED WITH BLM MUST BE IDENTICAL TO THE ONE THAT WAS OR WILL BE FILED WITH THE COUNTY.

Evidence of Annual Assessment Work or a Notice of Intention to Hold must be filed each calendar year following the calendar year in which the Claim/site was located.

ALL CLAIMS LISTED ON A SINGLE AFFIDAVIT MUST BE CONTIGUOUS.

1. State of Arizona, County of Cochise ss:
2. I, (Name) PATRICK JOHN GOOSHERST
3. Reside at (Address) 6135 N. GHOST TOWN TRAIL (TURQUOISE MT., BOX 556)
City ELFRIDA, County COCHISE, State AZ, Zip 85610

being duly sworn, deposes and says that he/she is a citizen of the United States, more than eighteen years of age, that all of the facts set forth in this affidavit/notice, subject to the provisions and penalties of 18 USC 1001 pertaining to the filing of false, fictitious, or fraudulent statements with the United States, are true and correct according to the best of my knowledge, information and belief.

4. Owner's Name and Address (If not shown in items 1-3 above) CHECK HERE IF THIS IS A CHANGE OF ADDRESS ☒
PATRICK JOHN GOOSHERST + JUDY L. GOOSHERST
P.O. BOX 556 (6135 N GHOST TOWN TRAIL)
ELFRIDA AZ 85610

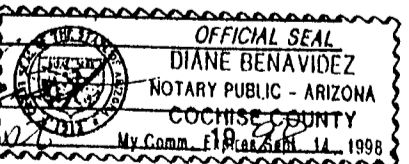
5. That I am personally acquainted with the mining claim(s). The work and improvements were made by and at the expense of the owner(s) of said claim(s). Said contiguous group of claims, listed on the reverse side of this document, are situated in the TURQUOISE Mining District, COCHISE County, Arizona

6. That between the dates starting at 12 o'clock noon on September 1, 19 97 and ending at 12 o'clock noon on September 1, 19 98 at least \$ 500.00 dollars worth of work and improvements were done and performed upon said claim(s) or upon one or more of a contiguous group of claims for the benefit of all, or wholly or partly outside of a contiguous group of claims for the benefit of all, not including the location work.

7. That the following persons were employed to perform the work and improvements described herein: Don Duffield
Anay Banks, Bobby McDonald

8. That the work and improvements performed were: exploration + mining turquoise
road improvements.

9. Dated 8-20-98, Signature Patrick John Goosherst
SUBSCRIBED AND SWORN TO before me, a Notary Public, this 21st day of August
by Patrick John Goosherst
Notary Public Diane Benavidez
MY COMMISSION EXPIRES 9-14-98



For BLM Use Only

This form is for the purpose of complying with the laws of the United States Department of the Interior, Bureau of Land Management and the State of Arizona pertaining to assessment work and/or a notice of intention to hold. 30 USC 28, 43 CFR 3833.2, ARS 27-208. Subject to Paperwork Reduction Act and Privacy Act statements available at the BLM AZ State Office. The form is not copyrighted. It may be reproduced without restriction.

ENTERED IN COMPUTER

980825248

DM 9/1/98

RECORDED
INDEXED
AUG 24 5 40 AM '98

Hi Jim
Hi Paul

Aug 21st 1998

To whom it may concern:

Enclosed is our county
recording of our affidavit of labor
including our Maintenance Waiver
form.

Also a ck for 25.⁵²
for ~~5 ea.~~ ^{claim} if copies are 134 ea, we would
like 2 ea of the waiver and
affidavit.

Thank you
very much

Note:

Pat & Judy Goodheart
Turquoise Mt. - Cochise
Co.

~~NEW
ADDRESS~~

P.O. Box 556

El Frida, AZ 85610

ppr # 520-378-7492
cell # 520-559-3628

UNITED STATES
DEPARTMENT OF THE INTERIOR
BUREAU OF LAND MANAGEMENT

RECEIPT AND ACCOUNTING ADVICE

No. 2389738

TC/AZ

08/27/88

Subject: AFFIDAVITS OF ASSESSMENT WORK - 5

1 50 12

25.00

Applicant:

PATRICK DOUGHERTY
BOX 556
ELFRIDA AZ 85619

Remitter: CR 1666

Assignor:

LEASE MANAGEMENT DATA										<input type="checkbox"/> NEW		<input type="checkbox"/> UPDATE		<input type="checkbox"/> PAYMENT	
ORIGINAL SERIAL NO.	ASG.	TYPE	ST.	CTY.	FUND SYMBOL				ACRES/UNITS		RATE				
AMT 146798, ET AL															
AMOUNT	ANV. DATE	EXP. DATE	BILL CYC.	S/C	DISTRICT	NEXT BILL	MISC. DATA	U of M	ACTUAL UNITS						
ASSIGNMENT SERIAL NO.	ASG.	TYPE	ST.	CTY.	FUND SYMBOL				ACRES/UNITS		RATE				
AMOUNT	ANV. DATE	EXP. DATE	BILL CYC.	S/C	DISTRICT	NEXT BILL	MISC. DATA	U of M	ACTUAL UNITS						
APPLY REMITTANCE															
ACTION	FUND SYMBOL				CTY.	AMOUNT									
FILING FEE															
RENTAL															
UNEARNED															
REFUND															
TOTAL															
AMOUNT DUE															
Remarks:						BY: _____ DATE: _____									
<input type="checkbox"/> Lease in Escrow? <input type="checkbox"/> KGS? <input type="checkbox"/> Auto Escalates? <input type="checkbox"/> Auto Renew?						FOR MMS USE ONLY BILLEE NUMBER OCS SECTION CODE FOREST REFUGE									
Of Interest? Operating Rights? Operator Bond Filed?															

MAINTENANCE FEE PAYMENT WAIVER CERTIFICATION

This small miner waiver is filed to hold the claims/sites listed below for the assessment year beginning at noon on the first September 1 following the official filing of this form with BLM.

The undersigned owner(s) of the mining claims/sites listed below hereby certify under penalty of 18 U.S.C. 1001 and 43 U.S.C. 1212 that:

I/We control, or will control, ten or fewer mining claims/sites located and maintained on Federal land in the United States of America on the August 31 that is one day before the beginning of the assessment year indicated in line one above.

I/We have/will performed/perform assessment work upon the claims listed below for the current assessment year as of the August 31 indicated in line three above. This work meets the requirements of the General Mining Law of 1872, *as amended*; the Act of August 10, 1993; and the regulations at 43 CFR 3833 and 3850. Such work will be described on our affidavit of labor. Listing a site on this form constitutes a filing of a Notice of Intention to Hold for that site. I enclose a \$5.00 per site service charge (recording fee) for each site listed.

☐ Please check this box if the following statement applies to you.

I/We relinquish my/our claims and/or sites not listed below.

The mining claims and sites for which the above waiver from payment of the maintenance fees is made are:

CLAIM NAME	BLM RECORDATION SERIAL NUMBER
1. Avalon	Amc # 346798
2. Avalon 1	Amc # 346799
3. Avalon 2	Amc # 346800
4. Avalon 3	Amc # 349382
5. Avalon 4	Amc # 349383
6.	
7.	
8.	
9.	
10.	

All owner(s) of the above mining claims and sites are filing for this waiver.

I/We understand and acknowledge that pursuant to 43 U.S.C. 1212 and 18 U.S.C. 1001, the filing of a false, fictitious, or fraudulent document with the Bureau of Land Management may result in a fine of up to \$10,000, a prison term not to exceed five years, or both.

PATRICK JOHN GOOSHERST

(Owner's Name - Please Print)

P.O. Box 556

(Street or P.O. Box)

(Owner's Signature)

ELFRIDA

(City)

AZ

(State)

85610

(Zip Code)

Judy L. Goosherst

(Owner's Name - Please Print)

P.O. BOX 556

(Street or P.O. Box)

(Owner's Signature)

ELFRIDA

(City)

AZ

(State)

85610

(Zip Code)

(Owner's Name - Please Print)

(Owner's Signature)

(Street or P.O. Box)

(City)

(State)

(Zip Code)

(Owner's Name - Please Print)

(Owner's Signature)

(Street or P.O. Box)

(City)

(State)

(Zip Code)

ENTERED IN COMPUTER

DM 9/1/98

(Owner's Name - Please Print)	(Owner's Signature)		
(Street or P.O. Box)	(City)	(State)	(Zip Code)
(Owner's Name - Please Print)	(Owner's Signature)		
(Street or P.O. Box)	(City)	(State)	(Zip Code)
(Owner's Name - Please Print)	(Owner's Signature)		
(Street or P.O. Box)	(City)	(State)	(Zip Code)
(Owner's Name - Please Print)	(Owner's Signature)		
(Street or P.O. Box)	(City)	(State)	(Zip Code)

INSTRUCTIONS

1. This certification of waiver from payment of maintenance fees is made under the regulations at 43 CFR 3833 and 3850.
2. This waiver **must** be filed in advance of the assessment year for which a waiver is sought, but in no event be filed later than the August 31st preceding the assessment year for which the waiver is sought.
3. You **must** still record your affidavit of assessment work for claims listed and/or Notices of Intention to Hold for any sites listed with the BLM by each December 30th, and the local recording office under State law, as in the past.
4. A \$5.00 service charge (recording fee) is required for all sites listed, otherwise a separate notice of intent to hold **must** be filed by December 30.
5. This waiver **must** be filed in the BLM State Office where the mining claims are recorded.
6. If the claims and sites are located in more than one State, a separate waiver form **must** be filed in each State in which they are held. The total number of claims and sites listed on separate waiver forms cannot exceed ten.
7. All claim names and Bureau of Land Management (BLM) serial numbers **must** be listed for all mining claims and sites for which a waiver is sought.
8. All owners and their addresses **must** be listed.
9. This waiver form **must** be signed by all of the owners or their designated agent. If an agent is designated, a statement appointing the agent, signed by all of the owners, **must** be submitted with this certification, if a designation of agent is not currently on file with the BLM State office where your claims and sites are recorded.
10. Mining claims and sites held by a husband and wife, either jointly or individually, or their children under the age of discretion, shall be counted towards the 10 claim limit. Mining claims and sites held in co-ownership, or by an association of locators, by a partnership, or by a corporation shall be counted towards the 10 claim limit for claimants that have an interest in these entities.
11. Failure to pay the maintenance fee or meet the requirements for waiver from payment of the maintenance fee by any August 31st deadline for the following assessment year shall cause the mining claims and sites to be declared null and void.

NOTICE/BURDEN HOURS STATEMENT

The Privacy Act of 1974 and the regulation in 43 CFR 2.48(d) provide that you be furnished the following information in connection with the information required by this certification of exemption from rental fees form.

AUTHORITY: 30 U.S.C. 28-28k; 43 U.S.C. 1201, 1740, and 1744; 43 CFR 3833 and 3850.

PRINCIPLE PURPOSE: This information is to be used to verify that the owner(s) of a mining claim has complied with the Act of August 10, 1993 (107 Stat. 312), and is entitled to perform assessment work in lieu of paying the maintenance fee for the mining claims listed on this form.

ROUTINE USE: (1) Adjudication of the claimant(s) certification of waiver from paying the maintenance fee otherwise required by the Act of August 10, 1993 (107 Stat. 312). (2) Disclosure may be made to appropriate Federal agencies when location is made within the agency's geographic area of responsibility. (3) Information from the record and/or the record will be transferred to the appropriate Federal, State, or local agency, or a member of the public in response to a specific request for pertinent information. (4) Information may also be provided to the Department of Justice or in a proceeding before a court or adjudicative body; or to Federal, State, local or foreign agencies when needed for enforcement of civil or criminal codes or applicable regulations concerning title rights upon the public land.

EFFECT OF NOT PROVIDING INFORMATION: Disclosure of this information is required by the Act of August 10, 1993 (107 Stat. 312) and 43 CFR 3833 for those owner(s) wishing to take the small miners waiver allowed under 43 CFR 3833 and 3850. Failure to supply the information required in this form to support the owner(s) certification of waiver from payment of the otherwise required maintenance fees will result in the waiver being disallowed and the mining claims declared null and void by the Bureau of Land Management (BLM).

The Paperwork Reduction Act of 1980 (44 U.S.C. 3501, et seq.) requires us to tell you that:

This information is being collected to allow the BLM to determine if you qualify for a waiver from the payment of \$100 per mining claim maintenance fee established by the Act of August 10, 1993 (107 Stat. 312) and the implementing regulations at 43 CFR 3833 and 3850. A response to this request is required in accordance with the statute (107 Stat. 312) to retain your benefit.

Public reporting burden for this form is estimated to average 8 minutes per response, including time to review instructions, gathering and maintaining data, and completing and reviewing the form. Direct comments regarding this burden estimate, or any other aspect of this form, to the Department of the Interior, Bureau of Land Management, Information Collection Clearance Officer (DW-101) Denver Federal Center, Building 40, P.O. Box 25047, Denver, CO 80225-0047 and the Office of Management and Budget, Paperwork Reduction Project (1004-0114), Washington, D.C. 20503.

BLM would like you to know that you do not have to respond to this, or any other, Federal agency-sponsored information collection unless it displays a currently valid OMB control number.

FOR OFFICIAL USE ONLY

RECEIVED
 BUREAU OF
 LAND MANAGEMENT
 AUG 24 9 40 AM '98
 STATE OFFICE
 DENVER, COLORADO

UNITED STATES
DEPARTMENT OF THE INTERIOR
BUREAU OF LAND MANAGEMENT

MAINTENANCE FEE PAYMENT WAIVER CERTIFICATION

393

FORM APPROVED
OMB NO. 1004-0114
Expires: March 31, 1997

This small miner waiver is filed to hold the claims/sites listed below for the assessment year beginning at noon on the first September 1 following the official filing of this form with BLM.

The undersigned owner(s) of the mining claims/sites listed below hereby certify under penalty of 18 U.S.C. 1001 and 43 U.S.C. 1212 that:

I/We control, or will control, ten or fewer mining claims/sites located and maintained on Federal land in the United States of America on the August 31 that is one day before the beginning of the assessment year indicated in line one above.

I/We have/will performed/perform assessment work upon the claims listed below for the current assessment year as of the August 31 indicated in line three above. This work meets the requirements of the General Mining Law of 1872, as amended; the Act of August 10, 1993; and the regulations at 43 CFR 3833 and 3850. Such work will be described on our affidavit of labor.

346798

The mining claims and sites for which the above waiver from payment of the maintenance fees is made are:

CLAIM NAME	BLM RECORDATION SERIAL NUMBER
1. Avalon	#970513222
2. Avalon 1	#970513224
3. Avalon 2	#970513223
1. Avalon	Amc# 346798
2. Avalon 1	Amc# 346799
3. Avalon 2	Amc# 346800
7.	
8.	
9.	
10.	

All owner(s) of the above mining claims and sites are filing for this waiver.

I/We understand and acknowledge that pursuant to 43 U.S.C. 1212 and 18 U.S.C. 1001, the filing of a false, fictitious, or fraudulent document with the Bureau of Land Management may result in a fine of up to \$10,000, a prison term not to exceed five years, or both.

PATRICK JOHN GOOSHERST
(Owner's Name - Please Print)

P.O. BOX 1123
(Street or P.O. Box)

JUDY L. GOOSHERST
(Owner's Name - Please Print)

P.O. BOX 1123
(Street or P.O. Box)

(Owner's Name - Please Print)

(Street or P.O. Box)

(Owner's Name - Please Print)

(Street or P.O. Box)

PATRICK JOHN GOOSHERST
(Owner's Signature)

Bisbee Ariz 85603
(City) (State) (Zip Code)

JUDY L. GOOSHERST
(Owner's Signature)

BISBEE AZ 85603
(City) (State) (Zip Code)

(Owner's Signature)

(City) (State) (Zip Code)

(Owner's Signature)

(City) (State) (Zip Code)

ENTERED IN COMPUTER

8/29/97 MLH

(Owner's Name - Please Print)

(Owner's Signature)

(Street or P.O. Box)

(City)

(State)

(Zip Code)

(Owner's Name - Please Print)

(Owner's Signature)

(Street or P.O. Box)

(City)

(State)

(Zip Code)

(Owner's Name - Please Print)

(Owner's Signature)

(Street or P.O. Box)

(City)

(State)

(Zip Code)

(Owner's Name - Please Print)

(Owner's Signature)

(Street or P.O. Box)

(City)

(State)

(Zip Code)

INSTRUCTIONS

1. This certification of waiver from payment of maintenance fees is made under the provisions of the Act of August 10, 1993 (107 Stat. 312 [1993]), and §1744 of Title 43 and §28-28k of Title 30 of the United States Code; and the regulations thereunder (43 CFR 3833 and 3850).
2. This waiver must be filed in advance of the assessment year for which a waiver is sought, but in no event be filed later than the August 31st preceding the assessment year for which the waiver is sought.
3. You must still record your affidavit of assessment work for claims listed and/or Notices of Intention to Hold for any sites listed with the BLM by each December 30th, and the local recording office under State law, as in the past.
4. This waiver must be filed in the BLM State Office where the mining claims are recorded.
5. If the claims and sites are located in more than one State, a separate waiver form must be filed in each State in which they are held. The total number of claims and sites listed on separate waiver forms cannot exceed ten.
6. All claim names and Bureau of Land Management (BLM) serial numbers must be listed for all mining claims and sites for which a waiver is sought.
7. All owners and their addresses must be listed.
8. This waiver form must be signed by all of the owners or their designated agent. If an agent is designated, a statement appointing the agent, must be submitted with this certification, if a designation of agent is not currently on file with the BLM State office where your claims and sites are recorded.
9. Mining claims and sites held by a husband and wife, either jointly or individually, or their children under the age of discretion, shall be counted towards the 10 claim limit. Mining claims and sites held in co-ownership, or by an association of locators, by a partnership, or by a corporation shall be counted towards the 10 claim limit for claimants that have an interest in these entities.
10. Failure to pay the maintenance fee or meet the requirements for waiver from payment of the maintenance fee by any August 31st deadline for the following assessment year shall cause the mining claims and sites to be declared null and void.

NOTICE

The Privacy Act of 1974 and the regulation in 43 CFR 2.48(d) provide that you be furnished the following information in connection with the information required by this certification of exemption from rental fees form.

AUTHORITY: 30 U.S.C. 28-28e; 43 U.S.C. 1201, 1740, and 1744; and the Act of August 10, 1993 (107 Stat. 312); 43 CFR 3833 and 3850.

PRINCIPLE PURPOSE: This information is to be used to verify that the owner(s) of a mining claim has complied with the Act of August 10, 1993 (107 Stat. 312), and is entitled to perform assessment work in lieu of paying the maintenance fee for the mining claims listed on this form.

ROUTINE USE: (1) Adjudication of the claimant(s) certification of waiver from paying the maintenance fee otherwise required by the Act of August 10, 1993 (107 Stat. 312). (2) Disclosure may be made to appropriate Federal agencies when location is made within the agency's geographic area of responsibility. (3) Information from the record and/or the record will be transferred to the appropriate Federal, State, or local agency, or a member of the public in response to a specific request for pertinent information. (4) Information may also be provided to the

Department of Justice or in a proceeding before a court or adjudicative body; or to Federal, State, local or foreign agencies when needed for enforcement of civil or criminal codes or applicable regulations concerning title rights upon the public land.

EFFECT OF NOT PROVIDING INFORMATION: Disclosure of this information is required by the Act of August 10, 1993 (107 Stat. 312) and 43 CFR 3833 for those owner(s) wishing to take the small miners waiver allowed under 43 CFR 3833 and 3850. Failure to supply the information required in this form to support the owner(s) certification of waiver from payment of the otherwise required maintenance fees will result in the waiver being disallowed and the mining claims declared null and void by the Bureau of Land Management (BLM).

The Paperwork Reduction Act of 1980 (44 U.S.C. 3501, et seq.) requires us to tell you that:

This information is being collected to allow the BLM to determine if you qualify for a waiver from the payment of \$100 per mining claim maintenance fee established by the Act of August 10, 1993 (107 Stat. 312) and the implementing regulations at 43 CFR 3833 and 3850. A response to this request is required in accordance with the statute (107 Stat. 312) to retain your benefit.

BURDEN HOURS STATEMENT

Public reporting burden for this form is estimated to average 5 minutes per response, including time to review instructions, gathering and maintaining data, and completing and reviewing the form. Direct comments regarding this burden estimate, or any other aspect of this form, to the Department of the Interior, Bureau of Land Management, Information Collection Clearance Officer (871), 1849 C Street, N.W., Washington, D.C. 20240; and the Office of Management and Budget, Paperwork Reduction Project (1004-0114), Washington, D.C. 20503.

FOR OFFICIAL USE ONLY

RECEIVED
BUREAU OF
LAND MANAGEMENT
Aug 28 9 55 AM '97
ARIZONA
STATE OFFICE
PHOENIX, ARIZONA

RECEIVED
BUREAU OF
LAND MANAGEMENT

AUG 28 9 55 AM '97

ARIZONA
STATE OFFICE
- PHOENIX, ARIZONA



346798
OFFICIAL RECORDS
COCHISE COUNTY
DATE 8/26/97 HOUR 2

REQUEST OF
GOOSHERST, PATRICK
CHRISTINE RHODES-RECORDER
FEE : 15.00 PAGES : 2

Return Document to:

For BLM Use Only

AZ-3850-1 (July 1992)

PATRICK & JUDY GOOSHERST
P.O. BOX 1123
Bisbee AZ 85603

Telephone # (520)-432-4035

CHECK
ONE



AFFIDAVIT OF PERFORMANCE OF ANNUAL WORK

Also fill in ITEMS 1 through 9 and the reverse side of this document.



NOTICE OF INTENTION TO HOLD

I intend to hold the claim(s) /site(s) listed on the reverse side of this document for the calendar year 19____. Also fill in ITEMS 1 through 4 and ITEM 9.

NOTICES OF INTENTION TO HOLD ARE FOR MILL SITES AND TUNNEL SITES OR FOR MINING CLAIMS WHEN ASSESSMENT WORK HAS NOT BEEN DONE, REGARDLESS OF WHETHER THE ANNUAL ASSESSMENT HAS BEEN SUSPENDED, DEFERRED, OR NOT YET ACCRUED. THE FILING OF A NOTICE OF INTENTION TO HOLD SHALL NOT RELIEVE THE OWNER OF COMPLYING WITH FEDERAL AND STATE LAWS PERTAINING TO THE PERFORMANCE OF ANNUAL ASSESSMENT WORK. NOTICES OF INTENTION TO HOLD FOR MILL SITES OR TUNNEL SITES NEED NOT BE COUNTY RECORDED. FOR MINING CLAIMS THE FORM FILED WITH BLM MUST BE IDENTICAL TO THE ONE THAT WAS OR WILL BE FILED WITH THE COUNTY.

Evidence of Annual Assessment Work or a Notice of Intention to Hold must be filed each calendar year following the calendar year in which the Claim/site was located.

ALL CLAIMS LISTED ON A SINGLE AFFIDAVIT MUST BE CONTIGUOUS.

1. State of Arizona, County of COCHISE ss:
2. I, (Name) JUDY L. GOOSHERST
3. Reside at (Address) 416 C Perley, Box 1123
City BISBEE, County COCHISE, State AZ, Zip 85603

being duly sworn, deposes and says that he/she is a citizen of the United States, more than eighteen years of age, that all of the facts set forth in this affidavit/notice, subject to the provisions and penalties of 18 USC 1001 pertaining to the filing of false, fictitious, or fraudulent statements with the United States, are true and correct according to the best of my knowledge, information and belief.

4. Owner's Name and Address (If not shown in Items 1-3 above) CHECK HERE IF THIS IS A CHANGE OF ADDRESS ☐
PATRICK JOHN GOOSHERST & JUDY L. GOOSHERST
P.O. BOX 1123
Bisbee AZ 85603


5. That I am personally acquainted with the mining claim(s). The work and improvements were made by and at the expense of the owner(s) of said claim(s). Said contiguous group of claims, listed on the reverse side of this document, are situated in the TURQUOISE Mining District, COCHISE County, Arizona

6. That between the dates starting at 12 o'clock noon on September 1, 19 96 and ending at 12 o'clock noon on September 1, 19 97 at least \$ 300.00 dollars worth of work and improvements were done and performed upon said claim(s) or upon one or more of a contiguous group of claims for the benefit of all, or wholly or partly outside of a contiguous group of claims for the benefit of all, not including the location work.

7. That the following persons were employed to perform the work and improvements described herein: Phillip Chambliss

8. That the work and improvements performed were: prospecting and mining for turquoise, road improvements and rebuilding monuments.

9. Dated Aug 26, 1997 Signature Judy L. Goosherst
SUBSCRIBED AND SWORN TO before me, a Notary Public, on the 26 day of August, 19 97
by JUDY L. GOOSHERST
Notary Public Annita Pederson
MY COMMISSION EXPIRES 9-22-2000



For BLM Use Only

ENTERED IN COMPUTER

11/17/97 MA

VERIFIED

This form is for the purpose of complying with the laws of the United States Department of the Interior, Bureau of Land Management and the State of Arizona pertaining to assessment work and/or a notice of intention to hold. 30 USC 28, 43 CFR 3833.2, ARS 27-208. Subject to Paperwork Reduction Act and Privacy Act statements available at the BLM AZ State Office. The form is not copyrighted. It may be reproduced without restriction.

970821908

If the claims/sites have consecutive BLM #'s and are in the same Township, Range and Section(s) they may be listed as follows:

SAMPLE 1-10

A MC 19640-49

Dk/Pg # 1025/1-10 (or)
RECORDING # 9106173-82

4N 20W 36

CLAIM/SITE NAME	SERIAL NUMBER	Dk/Pg or Recording # of ORIGINAL LOCATION NOTICE	TWN SHP	RNG	SEC(S)
1. Avalon	A MC 970513222		25N		
2. Avalon 1	A MC 970513224				
3. Avalon 2	A MC 970513223				
4. Avalon	A MC 346798	Fee# 970513222	19S	25E	17
5. Avalon 1	A MC 346799	Fee# 970513224	19S	25E	20
6. Avalon 2	A MC 346800	Fee# 970513223	19S	25E	17
7.	A MC				
8.	A MC				
9.	A MC				
10.	A MC				
11.	A MC				
12.	A MC				
13.	A MC				
14.	A MC				
15.	A MC				
16.	A MC				
17.	A MC				
18.	A MC				
19.	A MC				
20.	A MC				
21.	A MC				
22.	A MC				
23.	A MC				
24.	A MC				
25.	A MC				
26.	A MC				
27.	A MC				
28.	A MC				
29.	A MC				
30.	A MC				

970821908

FILE WITH: Bureau of Land Management, 3707 North 7th Street, P. O. Box 16563, Phoenix, Arizona 85011 and the respective county recorder, ON OR BEFORE DECEMBER 30th (NOT THE 31st). BLM REQUIRES A \$5.00 NONREFUNDABLE SERVICE CHARGE FOR EACH MINING CLAIM, MILL SITE OR TUNNEL SITE. ANNUAL FILINGS THAT ARE NOT ACCOMPANIED BY PROPER SERVICE CHARGES WILL BE RETURNED WITHOUT FURTHER ACTION BY BLM.

UNITED STATES
DEPARTMENT OF THE INTERIOR
BUREAU OF LAND MANAGEMENT

RECEIPT AND ACCOUNTING ADVICE

NO. 2372781 04

TC/AZ

08/28/97

Subject: AFFIDAVITS OF ASSESSMENT WORK - 3

2 62 12

15.00

Applicant:

PATRICK & JUDY GOOSHERST
BOX 1123
BESBEE AZ 85603

CK 1302

Remitter: 520-432-4035

Assignor:

LEASE MANAGEMENT DATA										<input type="checkbox"/> NEW	<input type="checkbox"/> UPDATE	<input type="checkbox"/> PAYMENT
ORIGINAL SERIAL NO.		ASG.	TYPE	ST.	CTY.	FUND SYMBOL			ACRES/UNITS		RATE	
AMC 346798-346800												
AMOUNT	ANV. DATE	EXP. DATE	BILL CYC.	S/C	DISTRICT	NEXT BILL	MISC. DATA	U of M	ACTUAL UNITS			
ASSIGNMENT SERIAL NO.		ASG.	TYPE	ST.	CTY.	FUND SYMBOL			ACRES/UNITS		RATE	
AMOUNT	ANV. DATE	EXP. DATE	BILL CYC.	S/C	DISTRICT	NEXT BILL	MISC. DATA	U of M	ACTUAL UNITS			
APPLY REMITTANCE						Remarks: BY: _____ DATE: _____						
ACTION	FUND SYMBOL	CTY.	AMOUNT									
FILING FEE												
RENTAL												
UNEARNED												
REFUND												
TOTAL												
AMOUNT DUE												
<input type="checkbox"/> Lease in Escrow? <input type="checkbox"/> KGS? Of Interest? <input type="checkbox"/> Auto Escalates? Operating Rights? <input type="checkbox"/> Auto Renew? Operator Bond Filed?												FOR MMS USE ONLY <div style="display: flex; justify-content: space-between;"> <div style="width: 45%;"> BILLEE NUMBER OCS SECTION CODE </div> <div style="width: 55%; text-align: center;"> FOREST REFUGE </div> </div>

UNITED STATES
DEPARTMENT OF THE INTERIOR
BUREAU OF LAND MANAGEMENT

RECEIPT AND ACCOUNTING ADVICE

NO. 2372781 04

TC/AZ

08/28/97

Subject: AFFIDAVITS OF ASSESSMENT WORK - 3

2 62 12

15.00

Applicant:

PATRICK & JUDY GOOSHERST
BOX 1123
BESBEE AZ 85603

Remitter: CK 1302
520-432-4035

Assignor:

LEASE MANAGEMENT DATA												<input type="checkbox"/> NEW		<input type="checkbox"/> UPDATE		<input type="checkbox"/> PAYMENT							
ORIGINAL SERIAL NO.				ASG.		TYPE		ST.		CTY.		FUND SYMBOL				ACRES/UNITS		RATE					
AMC 346798-346800																							
AMOUNT		ANV. DATE		EXP. DATE		BILL CYC.		S/C		DISTRICT		NEXT BILL		MISC. DATA		U of M		ACTUAL UNITS					
ASSIGNMENT SERIAL NO.				ASG.		TYPE		ST.		CTY.		FUND SYMBOL				ACRES/UNITS		RATE					
AMOUNT		ANV. DATE		EXP. DATE		BILL CYC.		S/C		DISTRICT		NEXT BILL		MISC. DATA		U of M		ACTUAL UNITS					
APPLY REMITTANCE												Remarks: BY: _____ DATE: _____											
ACTION		FUND SYMBOL				CTY.		AMOUNT															
FILING FEE																							
RENTAL																							
UNEARNED																							
REFUND																							
TOTAL																							
AMOUNT DUE																							
<input type="checkbox"/> Lease in Escrow? <input type="checkbox"/> KGS? <input type="checkbox"/> Auto Escalates? <input type="checkbox"/> Auto Renew?												Of Interest? Operating Rights? Operator Bond Filed?											
												FOR MMS USE ONLY											
												BILLEE								FOREST REFUGE			
												NUMBER											
												OCS SECTION											
				CODE																			

Date Prepared: February 10, 1998

Lead A MC Number: A MC 346798

Ending A MC Number: A MC

CLAIM INDEX

SERIAL NUMBER

A MC 346798

CLAIM NAME

AVALON

CLAIMANT'S NAME

PATRICK J. GOOSHERST
JUDY L. GOOSHERST

SERIAL NO: AMC346798 CLAIM NAME: AVALON CASE TYPE: 384101 1/12/98

GOOSHERST PATRICK J BOX 1123 BISBEE ,AZ 85603
CO-OWNER
GOOSHERST JUDY L BOX 1123 BISBEE ,AZ 85603
CO-OWNER

19 S 25 E GILA-SALT R. 017 SW COCHISE AZ
DISTRICT SAFFORD FIE

MAY 25,1997 403 LOCATION DATE
MAY 28,1997 395 RECORDATION DATE
AUG 28,1997 480 EVID OF ASSMT FILED 1997
NOV 12,1997 669 LAND STATUS CHECKED
AUG 28,1997 113 ADDITIONAL INFO RECEIVED RECEIPT 2372781
AUG 28,1997 483 SMALL MINER CERT FILED 1998
MAY 28,1997 482 RENTAL/MAINTENANCE FEE 1997
MAY 28,1997 501 ACCT ADV IN LEAD FILE AMC346798-AMC346800
MAY 27,1997 404 COUNTY RECORDATION 970513222

NOTICE!!

These documents have been scanned!

Do not place un-scanned documents beneath this notice!

Do not remove this notice from this file!

GPO Jacket No. 560-102
Print Order 61540
Rise Business Services, LLC
Job=AZ15 7/3/2019



Box Number= AZ15149



Claim Begin-End: AMC346798-AMC346800

5 Miscellaneous



AZ15149-5

AMC347088-AMC346820

**NO
DOCUMENTS
FOUND**

NO DOCUMENTS FOUND
NO DOCUMENTS FOUND

NOTICE!!

These documents have been scanned!

Do not place un-scanned documents beneath this notice!

Do not remove this notice from this file!

GPO Jacket No. 560-102
Print Order 61540
Rise Business Services, LLC
Job=AZ15 7/3/2019



Box Number= AZ15149



Claim Begin-End: AMC346798-AMC346800

6 Location Notices-Amendments and Supporting Documents



AZ15149-5

AMC347088-AMC346820

SERIAL REGISTER PAGE

GEO STATE: ARIZONA SERIAL NO: AZA 29330
CASE TYPE: 271000 SALE-PUBLIC LANDS-FLPMA
LEGAL REF: SALE-PUBLIC LANDS-FLPMA 10/21/1976 AC COMMODITY: SALE

NAME	ADDRESS	% INTRST INTEREST
BLM SAFFORD FO	711 14TH AVE SAFFORD, AZ 85546-3321	100.00000 ADMIN MGT ENTITY

M_	TOWN	RANGE	SEC	SUBDIVISION	SURFACE MGMT AGENCY
14	19.0S	25.0E	017	NWSW	
			017	LOT 1,3,9-15,17,18	
			018	N2SENE	
			020	NENW,W2W2	
			020	LOT 2,3,4,5,6	

***** TOTAL ACRES: 624.250 *****

ACTN DATE	CODE	ACTION	ACTION REMARKS	PEND ACT
11/01/1995	387	CASE ESTABLISHED		AZ06016
11/01/1995	500	GEOGRAPHIC NAME	TURQUOISE MTN	
11/01/1995	500	GEOGRAPHIC NAME	PATRICK GOOSHERST	
11/21/1995	074	INFORMATION SENT	NORA TO ASO(952)	
11/21/1995	861	NORA ISSUED		
11/30/1995	543	SEGREGATION (MINERAL)	LOC;	
11/30/1995	544	SEGREGATION (SURFACE)	ALL;	
11/30/1995	552	LAND SEGREGATED		
11/30/1995	610	PUBLISHED	60FR61572;	
01/03/1996	291	PROOF OF PUB RECD	BISBEE DAILY REVIEW	
01/23/1996	074	INFORMATION SENT	NORA TO ALL CONCERNED	
08/05/1996	610	PUBLISHED	61FR40656;	
08/27/1996	247	FUTURE ACTION SUSPENSE	SEGREGATION EXPIRES	
09/16/1996	600	RECORDS NOTED	NORA	
05/24/1997	247	FUTURE ACTION SUSPENSE	SEGREGATION EXPIRES	

COMMENTS:

- 01 MODIFIED COMPETITIVE SALE
- 02 ALL PUBLIC LAND WAS USED FOR SECTION 20 AS CADASTRAL
- 03 SURVEY IS IN THE PROCESS OF PREPARING A
- 04 SUPPLEMENTAL PLAT

* CONTINUED *

* CONTINUED *

SERIAL REGISTER PAGE

GEO STATE: ARIZONA

SERIAL NO: AZA 29330

* CONTINUED *

* CONTINUED *

COMMENTS:

STATE	ENTITY	ACRES
	SAFFORD FIELD OFFICE, ARIZONA	624.250
	TUCSON RESOURCE AREA, ARIZONA	624.250
ARIZONA	COCHISE COUNTY, ARIZONA	624.250

CASE DISPOSITION: 11/01/1995 PENDING

The United States of America

Arizona - 21806

To all to whom these presents shall come, Greeting:

WHEREAS

Patrick John Goosherst and
Judy Lynn Goosherst

are entitled to a land patent pursuant to Section 206 of the Act of October 21, 1976 (90 Stat. 2756; 43 U.S.C. 1716), for the following described land:

Gila and Salt River Meridian, Arizona

T. 19 S., R. 25 E.,
sec. 17, lot 7;
sec. 18, S $\frac{1}{2}$ SE $\frac{1}{4}$ NE $\frac{1}{4}$.

The areas described aggregate 62.22 acres, according to the official plat of survey of said land, on file in the Bureau of Land Management.

NOW KNOW YE, that there is, therefore, granted by the UNITED STATES unto Patrick John Goosherst and Judy Lynn Goosherst, the land above described; TO HAVE AND TO HOLD the said land with all the rights, privileges, immunities and appurtenances, of whatsoever nature, thereunto belonging, unto Patrick John Goosherst and Judy Lynn Goosherst, their heirs and assigns, forever; and

EXCEPTING AND RESERVING TO THE UNITED STATES:

A right-of-way thereon for ditches or canals constructed by the authority of the United States. Act of August 30, 1890 (43 U.S.C. 945).

SUBJECT TO:

Such rights for road right-of-way purposes as Cochise County Board of Supervisors may have under Revised Statute 2477, 43 U.S.C. 932, as to the S $\frac{1}{2}$ SE $\frac{1}{4}$ NE $\frac{1}{4}$, sec. 18, T. 19 S., R. 25 E. (A-19983)

RECEIVED

B.L.M. AZ STATE OFFICE

JAN 21 1988

7:45 A.M.

PHOENIX, ARIZONA

CANCELLED BY DECISION DATED FEBRUARY 11, 1988.
NEW PATENT ISSUED FEBRUARY 11, 1988;
PATENT NO. 02-88-0025.

IN TESTIMONY WHEREOF the undersigned authorized officer of the Bureau of Land Management, in accordance with the provisions of the Act of June 17, 1948 (62 Stat. 476), has, in the name of the United States, caused these letters to be made Patent, and the Seal of the Bureau to be hereunto affixed.

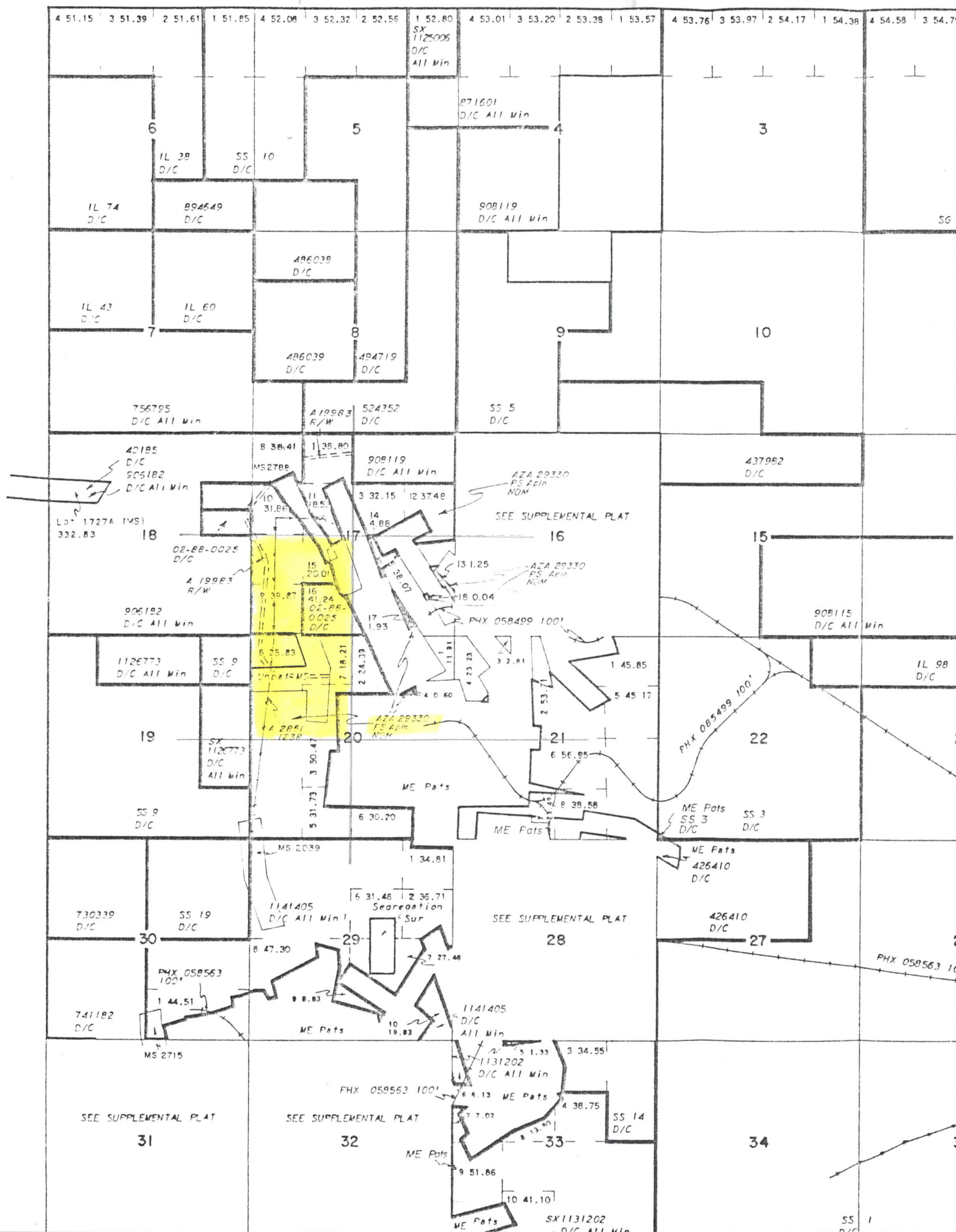
GIVEN under my hand, in PHOENIX, ARIZONA
the EIGHTEENTH day of DECEMBER in the year
of our Lord one thousand nine hundred and EIGHTY-SEVEN
and of the Independence of the United States the two hundred
and TWELFTH.



Patent Number **02-88-0017**

By

R. Keith Miller
Deputy State Director, Operations





United States Department of the Interior

BUREAU OF LAND MANAGEMENT ARIZONA STATE OFFICE

P.O. Box 16563
3707 N. 7th Street
Phoenix, Arizona 85011



IN REPLY REFER TO:

A-21806
2200 (920-AM)

CERTIFIED MAIL-RETURN RECEIPT REQUESTED

February 11, 1988

Decision

Patrick John Goosherst and
Judy Lynn Goosherst

Private Exchange Patent
No. 02-88-0017

Original Patent Cancelled; New and Correct Patent to Issue

On December 18, 1987, Private Exchange Patent No. 02-88-0017 was issued pursuant to section 206 of the Act of October 21, 1976 (90 Stat. 2756; 43 U.S.C. 1716), for the following described land:

Gila and Salt River Meridian, Arizona

T. 19 S., R. 25 E.,
sec. 17, lot 7;
sec. 18, S $\frac{1}{2}$ SE $\frac{1}{4}$ NE $\frac{1}{4}$;

containing 62.22 acres.

The patent as issued was in error because it did not accurately describe the land and acreage intended to be entered and occupied by Patrick John Goosherst and Judy Lynn Goosherst, the original patentees.

To correct the error a new and correct patent will be issued in the name of the original patentees pursuant to section 316 of the Act of October 21, 1976 (90 Stat. 2770; 43 U.S.C. 1746), describing the land in accordance with supplemental plat of survey officially filed February 1, 1988, as follows:

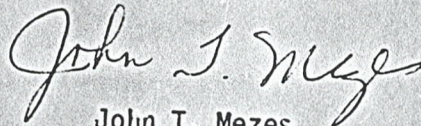
Gila and Salt River Meridian, Arizona

T. 19 S., R. 25 E.,
sec. 17, lot 16;
sec. 18, S $\frac{1}{2}$ SE $\frac{1}{4}$ NE $\frac{1}{4}$;

containing 61.24 acres.

The reservations to be included in the corrective patent are listed in our Decision of December 17, 1987 authorizing the issuance of the original patent.

The erroneous original Patent No. 02-88-0017 will be cancelled citing this decision as authority and showing the number and date of the new and correct patent.



John T. Mezes
Chief, Branch of Lands and
Minerals Operations

Enclosure: Patent No. 02-88-0025

cc: District Manager, Safford District (with enclosure)

Phoenix 084557

The United States of America

To all to whom these presents shall come, Greeting:

WHEREAS, in pursuance of the provisions of the Revised Statutes of the United States, Chapter Six, Title Thirty-two, and legislation supplemental thereto, there have been deposited in the ~~General Land Office~~ **Bureau of Land Management** of the United States the Plat and Field Notes of Survey and the Certificate of the ~~Register~~ **District** of the Land Office at **Phoenix, Arizona**, accompanied by other evidence whereby it appears that **Alfred G. Stevenson and William R. Stevenson**

have entered and paid for the **Last Chance lode mining claim**

designated as **Survey No. 4317**, embracing a portion of Sections sixteen, seventeen, twenty, and twenty-one in **Township nineteen south of Range twenty-five east of the Gila and Salt River Meridian**, in the **Turquoise Mining District**, **Cochise County, Arizona**, and bounded, described, and platted as follows: Beginning at corner No. 1, an iron pipe one and one-half inches in diameter, thirty inches long, marked **LC-1-4317, 1907-1-2549, HY-2-1970**, in mound of rocks; identical with corners Nos. 1 and 2 of **Surveys Nos. 2549 and 1970**, the **Nineteen Hundred Seven and Bnd Up lode claims**, respectively, from which the Section corner to **Sections sixteen, seventeen, twenty, and twenty-one in Township nineteen south of Range twenty-five east of the Gila and Salt River Meridian**, bears south forty degrees two minutes east two hundred twenty-nine and six tenths feet distant;

Thence, first course, north sixty-one degrees twenty-five minutes east one hundred eighty-five and six tenths feet to a point from which discovery shaft bears south thirty-one degrees twenty-eight minutes east two hundred seventy-five feet distant; three hundred and four tenths feet to corner No. 2, an iron pipe one and one half inches in diameter, thirty inches long, with brass cap marked

LC-2-4317, 1907-2-2549, HU-3-1970, in mound of rocks; identical with corners Nos 2 and 3 of said Surveys Nos. 2549 and 1970; situate on line 4 - 1 of Survey No. 2687, the Germania Mine lode claim, at north forty-nine degrees fifty-three minutes east one hundred thirteen and six tenths feet from corner No. 4;

Thence, second course, south thirty-five degrees nine minutes east one thousand four hundred fifty-nine and eight tenths feet intersect line 1 - 2 of Survey No. 2625, the Nineteen Hundred Seven No. 2 lode claim, at north fifty-four degrees twenty-seven minutes east three hundred ninety-four and eight tenths feet from corner No. 1; one thousand five hundred five and five tenths feet intersect line 2 - 3 of said Survey No. 2687, at north forty-nine degrees fifty-three minutes east three tenths of a foot from corner No. 3; one thousand five hundred eight feet to corner No. 3, an iron pipe one and one half inches in diameter thirty-six inches long, with brass cap marked LC - 3 - 4317, 1907 - 3 - 2549, in mound of stones; identical with corner No. 3 of said Survey No. 2549;

Thence, third course, south sixty-one degrees twenty-five minutes west sixty-one and two tenths feet intersect line 3 - 3 of Survey No. 2453, the Fair View lode claim, at north eighty-nine degrees seven minutes east fifty-one and five tenths feet from corner No. 3; one hundred nineteen and three tenths feet intersect line 3 - 4 of said Survey No. 2453, at south one degree east twenty-seven feet from corner No. 3; three hundred ninety-seven and four tenths feet to corner No. 4, an iron pipe one and one-half inches in diameter, thirty-six inches long, with brass cap marked LC - 4 - 4317, 1907-4-2549 and HHS 2-1-2625, in mound of stones; identical with corners Nos. 4 and 1 of said Surveys Nos. 2549 and 2625, respectively;

Thence, fourth course, north thirty degrees forty-three minutes west nine hundred forty-eight and two tenths feet to corner No. 5, an iron pipe one and one-half inches in diameter, thirty-three inches long, with brass cap marked LC - 5-4317, 1907-5-2549, HU-1-T-2-1610, in mound of stones; identical with corner No. 5 of said Survey No. 2549; also identical with corners Nos. 1 and 2 of the Head

Center and Tinhaon lode claims, respectively, Survey No. 1610;

Thence, fifth course, north thirty-two degrees forty-six minutes west five hundred fifty-two feet to corner No. 1, the place of beginning;—expressly excepting and excluding from these presents all that portion of the ground hereinbefore described, embraced in said Survey No. 2625; and said Surveys Nos. 2488 and 2637, except their conflict with said Survey No. 2625; and also all that portion of the Last Chance vein or lode, and of all veins, lodes, and ledges, throughout their entire depth, the tops or apices of which lie inside of such excluded ground; said Survey No. 4517 extending one thousand five hundred feet in length along said Last Chance vein or lode; the premises herein granted, containing nine acres and six hundred seven thousandths of an acre.

NOW KNOW YE, That there is therefore, pursuant to the laws aforesaid, hereby granted by the United States unto the said Alfred S. Stevenson and William H. Stevenson the said mining premises hereinbefore described, and not expressly excepted from these presents, and all that portion of the said veins, lodes, or ledges, and of all other veins, lodes, and ledges throughout their entire depth, the tops or apices of which lie inside of the surface boundary lines of said granted premises in said survey extended downward vertically, although such veins, lodes, or ledges in their downward course may so far depart from a perpendicular as to extend outside the vertical side lines of said premises; Provided, That the right of possession to such outside parts of said veins, lodes, or ledges shall be confined to such portions thereof as lie between vertical planes drawn downward through the end lines of said survey so continued in their own direction that such planes will intersect such exterior parts of said veins, lodes, or ledges; And provided further, That nothing herein contained shall authorize the grantees herein to enter upon the surface of a claim owned or possessed by another.

TO HAVE AND TO HOLD said mining premises, together with all the rights

privileges, immunities, and accommodations of whatsoever nature thereunto belonging, unto the said grantees above named and to their heirs and assigns forever; subject, nevertheless, to the above-mentioned and to the following conditions and stipulations:

FIRST. That the premises hereby granted shall be held subject to any vested and reserved water rights for mining, agricultural, manufacturing, or other purposes, and rights to ditches and reservoirs used in connection with such water rights, as may be recognized and acknowledged by the local laws, customs, and decisions of the courts. And there is reserved from the lands hereby granted a right of way thereon for ditches or canals constructed by the authority of the United States.

SECOND. That in the absence of necessary legislation by Congress, the Legislature of Arizona may provide rules for working the mining claim or premises hereby granted, involving easements, drainage, and other necessary means to its complete development.

IN TESTIMONY WHEREOF, the undersigned authorized officer of the Bureau of Land Management, in accordance with the provisions of the Act of June 17, 1948 (62 Stat., 476), has, in the name of the United States, caused these letters to be made Patent, and the Seal of the Bureau to be hereunto affixed.

[SEAL]

GIVEN under my hand, in the District of Columbia, the **TWENTIETH** day of **JUNE** in the year of our Lord one thousand nine hundred and **FORTY-NINE** and of the Independence of the United States the one hundred and **SEVENTY-THIRD**.

For the Director, Bureau of Land Management.

By

Jas. F. Homer

Chief, Patents Section

Patent No. **1126373**

56
Notice of Restoration.

R. 11 E., Secs. 1 to 4, inclusive, Secs. 9 to 16, inclusive, Secs. 23 to 36, inclusive, and Secs. 35 and 36; - in T. 15 N., R. 12 E., fractional Secs. 1 to 4, inclusive, and Secs. 9 to 16, inclusive, Gila and Salt River Meridian. Warning is hereby expressly given that under the President's proclamation no person will be permitted to gain or exercise any right whatever under any settlement or occupancy begun after July 1, 1910, and prior to November 1910, and all such settlement or occupation is hereby forbidden; and those settling in violation of the President's proclamation are liable to be ejected. (Signed) B. V. Fournelle

Assistant Com-

missioner of the General Land Office.

Approved September 1, 1910

(Signed) Frank H. Mason

First Assistant Secretary of

the Interior.

Posted in *Wassink* SEP 30 1910 *DDR*

Ref 56

Notice of Restoration of Public Lands to Settlement and Entry.

Department of the Interior, General Land Office, Washington, D.C.,

September 1, 1910. Notice is hereby given that the public lands

in the following described areas which were excluded from the

Chiricahua, Coronado, and Coconino National Forests, Arizona, by

proclamation of the President of July 1, 1910, if not otherwise

withdrawn, reserved, or appropriated, will by authority of the

Secretary of the Interior, be restored to the public domain on

November 22, 1910, and become subject to settlement on and after

that date but not to entry, filing, or selection until on and after

December 22, 1910, under the usual restrictions, except that on the

same date as the lands eliminated become subject to settlement, the

Territory of Arizona may, if the lands eliminated are subject to

such selection, select as indemnity in the satisfaction of its com-

mon school grant, not to exceed two sections of land in each entire

township restored, or one section in each fractional portion of a

township where the restored area thereof exceeds five thousand

(5,000) acres, at the United States Land Office at Phoenix, Arizona;

¹⁶⁷ in T. 12 S., R. 30 E., Sec. 16; in T. 16 S., R. 30 E., Sec. 1, 2, 3,

Secs. 8 and 11, Secs. 12 and 13, E. $\frac{1}{2}$ Secs. 14 and 23, Secs. 24

and 25, E. $\frac{1}{2}$ Sec. 26, N.E. $\frac{1}{4}$ Sec. 35, and Sec. 36; ¹⁵⁴ in T. 19 S.,

R. 12 E., Secs. 1, 12, 13, 14, 23 to 26, inclusive, 34, 35, 36,

fractional Secs. 2, 10, 11, 15, 22, 27, 28, and 33 (outside Private

¹⁵³ Grant); in T. 20 S., R. 13 E., Secs. 1 to 4, inclusive, Secs. 8 to

17, inclusive, Secs. 20 to 23, inclusive, Secs. 33, 34 and 35; in

¹⁵⁷ T. 11 S., R. 14 E., E. $\frac{1}{2}$ Sec. 12; in T. 12 S., R. 14 E., Secs. 1,

21, 22 and 3, $\frac{1}{2}$ Sec. 23; ¹⁵⁷ in T. 14 S., R. 14 E., Secs. 25, 27, 28

and 30; ¹⁶¹ in T. 15 S., R. 14 E.; in T. 16 S., R. 14 E., Secs. 1,

Br 56

Office of Restoration.

to 5, inclusive, Secs. 8 to 17, inclusive, Secs. 20 to 28, inclusive, and Secs. 33 to 36, inclusive; in T. 17 S., R. 14 E., Secs. 1 to 4, inclusive, Secs. 8 to 17, inclusive, Secs. 20 to 29, inclusive, Secs. 31 to 36, inclusive; all T. 18 S., R. 14 E., (outside Private Grant); in T. 19 S., R. 14 E., Secs. 1 to 23, inclusive, Secs. 27 to 32, inclusive; in T. 20 S., R. 14 E., Secs. 31 and 32; in T. 21 S., R. 14 E., Secs. 5 to 10, inclusive, that part of Secs. 11 and 12 in Base Float No. 3, and W. $\frac{1}{2}$ Secs. 13 to 18, inclusive; in T. 10 S., R. 15 E., N.W. $\frac{1}{4}$ and S. $\frac{1}{4}$ Sec. 3, Secs. 4 and 5, fractional Secs. 6 and 7, Secs. 8, 9, 10, 15, 16, 17, and fractional Sec. 18; in T. 13 S., R. 15 E., S. $\frac{1}{4}$ Sec. 5, N.W. $\frac{1}{4}$ and S. $\frac{1}{4}$ Sec. 6, Secs. 7 and 8; in 15 S., R. 15 E., Secs. 6 to 8, inclusive, Secs. 17 to 22, inclusive, Secs. 26 to 32, inclusive; all T. 16 S., R. 15 E.; all T. 17 S., R. 15 E., except S.E. $\frac{1}{4}$ Sec. 35 and N.E. $\frac{1}{4}$ and S. $\frac{1}{4}$ Sec. 36; in T. 18 S., R. 15 E., W. $\frac{1}{4}$ Sec. 2, Secs. 3 to 10, inclusive, W. $\frac{1}{4}$ Sec. 11, Secs. 14 to 23, inclusive, N.W. $\frac{1}{4}$ Sec. 26, N. $\frac{1}{4}$ and S.W. $\frac{1}{4}$ Sec. 27, Secs. 28 to 33, inclusive, and W. $\frac{1}{4}$ Sec. 34; in T. 19 S., R. 15 E., N. $\frac{1}{4}$ Sec. 3, Secs. 4 to 9, inclusive, N. $\frac{1}{4}$ Sec. 10, N.W. $\frac{1}{4}$ Sec. 15, Secs. 17 and 18; in T. 21 S., R. 15 E., that part of Secs. 17 and 18 which is in Base Float # 3, and Sec. 26; in T. 10 S., R. 16 E., Secs. 4, 10, 14, 15, Secs. 23 to 27, inclusive, and Secs. 33 and 36; in T. 11 S., R. 16 E., Secs. 1 and 2, and Secs. 11 to 14, inclusive; in T. 13 S., R. 16 E., Sec. 35; in T. 14 S., R. 16 E., Secs. 11, 14, S. $\frac{1}{4}$ Sec. 15, and Secs. 21, 22, and 23; in T. 15 S.,

Notice of Restoration.

R. 16 E., Secs. 11 and 12; in T. 16 S., R. 16 E., Secs. 6 to 8, inclusive, Secs. 17 to 23, inclusive, Secs. 25 to 36, inclusive; all T. 17 S., R. 16 E., except Secs. 31, 32 and 33; in T. 18 S., R. 16 E., Secs. 1 and 2, E. $\frac{1}{2}$ Secs. 3 and 10, Secs. 11 to 14, inclusive, E. $\frac{1}{2}$ Sec. 15, Secs. 23 to 26, inclusive, and Secs. 35 and 36; in T. 19 S., R. 16 E., Secs. 2, 11, 14, 23, 26 and 35; in T. 11 S., R. 17 E., Secs. 20 to 25, inclusive, Secs. 34, 35, and 36; in T. 12 S., R. 17 E., Secs. 1, 2, 3, Secs. 10 to 14, inclusive, and Sec. 24; in T. 15 S., R. 17 E., Secs. 7, 8, 16, 21, 23 and 33; in T. 16 S., R. 17 E., Secs. 4, 9, E. $\frac{1}{2}$ Secs. 10, 11, 12, 29 and 30, and Secs. 31, 32 and 33; in T. 17 E., R. 17 E., Secs. 2 to 35, inclusive; in T. 18 S., R. 17 E., Secs. 1 to 11, inclusive, Secs. 14 to 23, inclusive, Secs. 27 to 34, inclusive; in T. 16 S., R. 18 E., S.W. $\frac{1}{4}$ Sec. 7; in T. 13 S., R. 19 E., Secs. 31 and 32; in T. 14 S., R. 19 E., Secs. 5 to 8, inclusive, Secs. 17 to 20, inclusive, and Secs. 29 to 32, inclusive; in T. 15 S., R. 19 E., Sec. 32; in T. 16 S., R. 19 E., Secs. 5, 7 and 8; in T. 19 S., R. 24 E., Secs. 3 to 6, inclusive, Secs. 8 to 17, inclusive, and Secs. 21 to 27, inclusive; in T. 19 S., R. 25 E., Secs. 17 to 20, inclusive, and Secs. 29 and 30; in T. 25 N., R. 6 E., Secs. 1 to 4, inclusive, Secs. 9 to 16, inclusive; in T. 25 N., R. 7 E., Secs. 1 to 13, inclusive; in T. 25 N., R. 8 E., Secs. 1 to 13, inclusive; in T. 25 N., R. 9 E., Secs. 1 to 16, inclusive; in T. 20 N., R. 10 E., Secs. 1, 12, 13, 14, 23, 24, 25, 26 and 33; in T. 21 N., R. 10 E., Secs. 1, 2, 3, 11, 12 and 35; in T. 22 N., R. 10 E., Secs. 1, 2, 3, Secs. 10 to 13, inclusive, Secs. 23 to 27, inclusive, Secs. 29, 30 and 31; in T. 19 E., R. 11 E., Secs. 1, 2, 12 and 13; in T. 19 E.,

Col *J. M. P.*
DEPARTMENT OF THE INTERIOR,

J. M. P.
GENERAL LAND OFFICE,

WASHINGTON, D. C., October 2, 1906.

ADDRESS ONLY THE
COMMISSIONER OF THE GENERAL LAND OFFICE

MEMORANDUM.

Register and Receiver,
Phoenix
Phoenix, Arizona.

By letter to you dated today the vacant unappropriated public lands in all or parts of following townships are temporarily withdrawn from all disposal except under mineral laws for proposed forest reserves:

Township six, Ranges twenty-one, twenty-two; Township seven, Ranges eighteen, nineteen, twenty-one, twenty-two; Township eight, Ranges eighteen, nineteen, twenty; Townships nine, ten, Ranges fifteen, sixteen, nineteen, twenty, twenty-one; Township eleven, Ranges fourteen, sixteen, nineteen, twenty, twenty-one; Township twelve, Ranges twenty, twenty-one; Township thirteen, Ranges sixteen, seventeen, eighteen, nineteen; Townships fourteen, fifteen, Ranges sixteen, seventeen; Township sixteen, Ranges seventeen, eighteen, twenty-three; Township seventeen, Ranges nineteen, twenty-three, twenty-four; Township eighteen, Ranges eighteen, nineteen, twenty-three, twenty-four; Township nineteen, Ranges sixteen, eighteen, nineteen, twenty-four, twenty-five; Township twenty, Range sixteen; Township

twenty-one, ranges fourteen, fifteen; all south and east. Letter
contains exact description. Post this immediately and acknowledge
receipt thereof by wire.

(Signed) W. A. Richards
Commissioner.

V. U.
Chg. S. S. S.

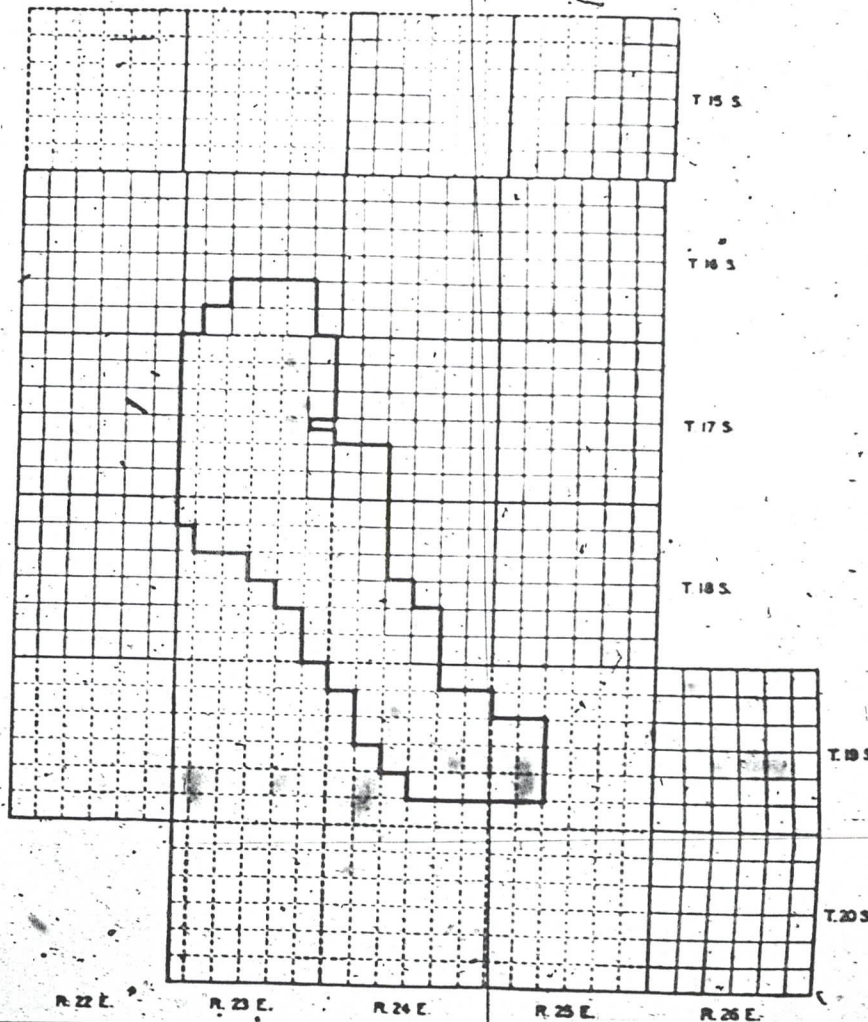
DRAGON NATIONAL FOREST
ARIZONA

GILA AND SALT RIVER MERIDIAN AND BASE

FOREST SERVICE U.S. DEPT. OF AGRICULTURE
1907

—— NATIONAL FOREST BOUNDARY

SHOWING PORTION OF PART OF PROCLAMATION
DATED MAY 24, 1907



By the President:
ELIHU ROOT
Secretary of State.

BY THE PRESIDENT OF THE UNITED STATES OF AMERICA

May 23, 1907.

A PROCLAMATION

WHEREAS, the public lands in the Territory of Arizona, which are hereinafter indicated, are in part covered with timber, and it appears that the public good would be promoted by utilizing said lands as a National Forest;

Dragoon National
Forest, Ariz.
Preamble.

Now, therefore, I, Theodore Roosevelt, President of the United States of America, by virtue of the power in me vested by section twenty-four of the Act of Congress, approved March third, eighteen hundred and ninety-one, entitled, "An act to repeal timber-culture laws, and for other purposes," do proclaim that there are hereby reserved from settlement or entry and set apart as a public reservation, for the use and benefit of the people, all the tracts of land, in the Territory of Arizona, shown as the Dragoon National Forest on the diagram forming a part hereof;

National forest,
Arizona.
Vol. 26, p. 1106.

Excepting from the force and effect of this proclamation all lands which are at this date embraced in any legal entry or covered by any lawful filing or selection duly of record in the proper United States Land Office, or upon which any valid settlement has been made pursuant to law, if the statutory period within which to make entry or filing of record has not expired; and also excepting all lands, which at this date are embraced within any withdrawal or reservation for any use or purpose with which this reservation for forest uses is inconsistent: Provided, that these exceptions shall not continue to apply to any particular tract of land unless the entryman, settler, or claimant continues to comply with the law under which the entry, filing, or settlement was made, or unless the reservation or withdrawal with which this reservation is inconsistent continues in force; not excepting from the force and effect of this proclamation, however, any part of the National Forest hereby established which may have been withdrawn to protect the coal therein, but this proclamation does not vacate any such coal land withdrawal; and provided that these excep-

Lands excepted.

Coal lands.

2136

PROCLAMATIONS, 1907

Reserved
settlement.

from

Vol. 34, p. 233.

tions shall not apply to any land embraced in any selection, entry, or filings, which may have been permitted to remain of record subject to the creation of a permanent reservation.

Warning is hereby given to all persons not to make settlement on any of the lands reserved by this proclamation, unless and until they are listed by the Secretary of Agriculture and opened to homestead settlement or entry by the Secretary of the Interior under the Act of Congress, approved June eleventh, nineteen hundred and six, entitled, "An Act To provide for the entry of Agricultural lands within forest reserves."

IN WITNESS WHEREOF, I have hereunto set my hand and caused the seal of the United States to be affixed.

Done at the City of Washington this 25th day of May, in the year of our Lord one thousand nine hundred and seven, and of the Independence of the United States the one hundred and thirty-first.

By the President:

ELIHU ROOT

Secretary of State

THEODORE ROOSEVELT

May 27 1907

CORONADO NATIONAL FOREST

ARIZONA

Coronado National Forest

By the President of the United States of America

A Proclamation

WHEREAS an Executive Order dated July second, nineteen hundred and eight, directed that the Santa Rita, Santa Catalina, and Dragoon National Forests be consolidated under the name of the Coronado National Forest; and

WHEREAS it appears that the public good will be promoted by adding to the Coronado National Forest certain lands within the Territory of Arizona which are in part covered with timber, by eliminating therefrom certain lands, and by transferring to the Chiricahua National Forest a portion of the area included in the Coronado National Forest by the said Executive Order;

Now, therefore, I, WILLIAM H. TAFT, President of the United States of America, by virtue of the power in me vested by the Act of Congress approved June fourth, eighteen hundred and ninety-seven, entitled "An Act Making appropriations for sundry civil expenses of the Government for the fiscal year ending June thirtieth, eighteen hundred and ninety-eight, and for other purposes," do proclaim that the boundaries of the Coronado National Forest are hereby changed and that they are now as shown on the diagram forming a part hereof.

The withdrawal made by this proclamation shall, as to all lands which are at this date legally appropriated under the public land laws or reserved for any public purpose, be subject to and shall not interfere with or defeat legal rights under such appropriation, nor prevent the use for such public purpose of lands so reserved, so long as such appropriation is legally maintained or such reservation remains in force.

This proclamation shall not prevent the settlement and entry of any lands heretofore opened to settlement and entry under the Act of Congress approved June eleventh, nineteen hundred and six, entitled "An Act To provide for the entry of Agricultural lands within forest reserves."

The lands hereby eliminated from the Coronado National Forest which are not embraced in withdrawals for administrative sites for use in the management of the Forest, or in any other reservation or appropriation, shall be restored to the public domain and become subject to settlement under the general provisions of the homestead laws on such date and after such notice by publication as the Secretary of the Interior may prescribe, but shall not become subject to entry, filing, selection, or other form of appropriation until the expiration of thirty days from the date so fixed, except that on the same date as the lands eliminated become subject

to settlement, the Territory of Arizona may, if the lands eliminated are subject to such selection, select as indemnity in the satisfaction of its common school grant, not to exceed two sections of land in each entire township restored, or one section in each fractional portion of a township where the restored area thereof exceeds five thousand (5,000) acres, and no person will be permitted to acquire or exercise any right whatever under any settlement or occupancy begun prior to such date, and all such settlement or occupation is hereby forbidden.

~~In Witness Whereof~~, I have hereunto set my hand and caused the seal of the United States to be affixed.

DONE at the City of Washington this 1st day of July, in the year of our Lord one thousand nine hundred and ten, and of the Independence of the United States the one hundred and thirty-fourth.

[SEAL.]

WM H TAFT

By the President:

HUNTINGTON WILSON
Acting Secretary of State.

DEPARTMENT OF STATE,

[No. 1060.]

July 5 1910

A true copy,

J. H. Tanner
Chief, Bureau Rolls and Library.

MINING CLAIM STATUS REPORT

Lead Serial No. A MC 346798 THROUGH A MC 346800

No. of Lode Claims 3

STATUS CHECKED BY Paul
Enter Action Code 669

No. of Placer Claims _____

No. of Association Placer
(Not Enough Locators Send Form Ltr.) _____

MTP CHECKED Paul
(Reduced Size Copy Enclosed)

No. of Mill Sites _____

ORCA GEO CHECKED _____
(Copy Enclosed)

No. of Tunnel Sites _____

Timely Filed YES NO

WILDERNESS (WA) AREA CHECKED NO

Service Charge Correct YES NO
(This is Curable)

WHICH WA _____

Location Fee Correct YES NO

Maintenance Fee Correct YES NO

Amount Paid \$ 405.00

Shortage \$ 0 Overage \$ 0

Over-the-Counter _____ Mail _____

Township(s) 19 S

Range(s) 25 E

Section(s) 17

GENERAL JURISDICTION OF: BLM ✓ (or) WHICH NATIONAL FOREST _____

Enter Code 880 On Split Estate Land (Show Type of Patent - SX, PX, SRHE etc)

Enter Code 267 For Stockraising Homestead When Proper Notice Has Been Filed

STATUS.

CLAIMS PARTIALLY VOID: Private Minerals _____ Withdrawn _____ Other _____

CLAIMS VOID: Private Minerals _____ Withdrawn _____ Other _____

ADD: DATE RECEIVED, ACTION CODE 482, IN REMARKS: 1995, 1996, 1997, 1998

SPECIAL INSTRUCTIONS FOR DATA INPUT: _____

COMMENTS Didn't date stamp done in Paul R. did.

NOTE: GEO, PENDING SALE

MAY 27 1997
8 AM H25

RECEIVED
BUREAU OF
LAND MANAGEMENT

MAY 28 10 46 AM '97

ARIZONA
STATE OFFICE
PHOENIX, ARIZONA



FEE # 970513222
OFFICIAL RECORDS
COCHISE COUNTY
DATE 5/27/97 HOUR 8

REQUEST OF
GOOSHERST, PATRICK J
CHRISTINE RHODES-RECORDER
FEE : 9.00 PAGES : 2

LOCATION NOTICE FOR LORE MINING CLAIM

NOTICE IS HEREBY GIVEN that the Avalon lode mining claim has been located by PATRICK J. Goosherst and Judy L. Goosherst, whose current mailing address is P.O. Box 1123, Bisbee, Az. 85603.

The general course of this claim is west to east and it is situated in Cochise County, Arizona.

This claim is 1,500 feet in length and 600 feet in width. This claim runs from the location monument on which this location notice is posted approximately 750 feet in a east direction to the east end line and 750 feet in a west direction to the west end line. This claim is marked by six monuments, one at each corner and one at the center of each end line of the claim.

The location monument on which this notice is posted is situated within Section 17, Township 19 south, Range 25 east, Gila Salt River Base and Meridian, Arizona and this claim encompasses portions of the following quarter section (s), section (s), Township (s) and Range (s) S.W. 1/4 Sec. 17, T. 19 S., R. 25 E., Gila Salt River Base and Meridian, Arizona.

The locality of this claim with reference to some natural object or permanent monument and additional information (if any) concerning its locality are as follows: the location monument of said claim is 2000' feet in a 326° N.N.W. direction from U.S.G. L.O.S. 1/4 section monument of sec. 17 sec. 20 1911.

DATED AND POSTED on the ground this 25th day of May, 1997.

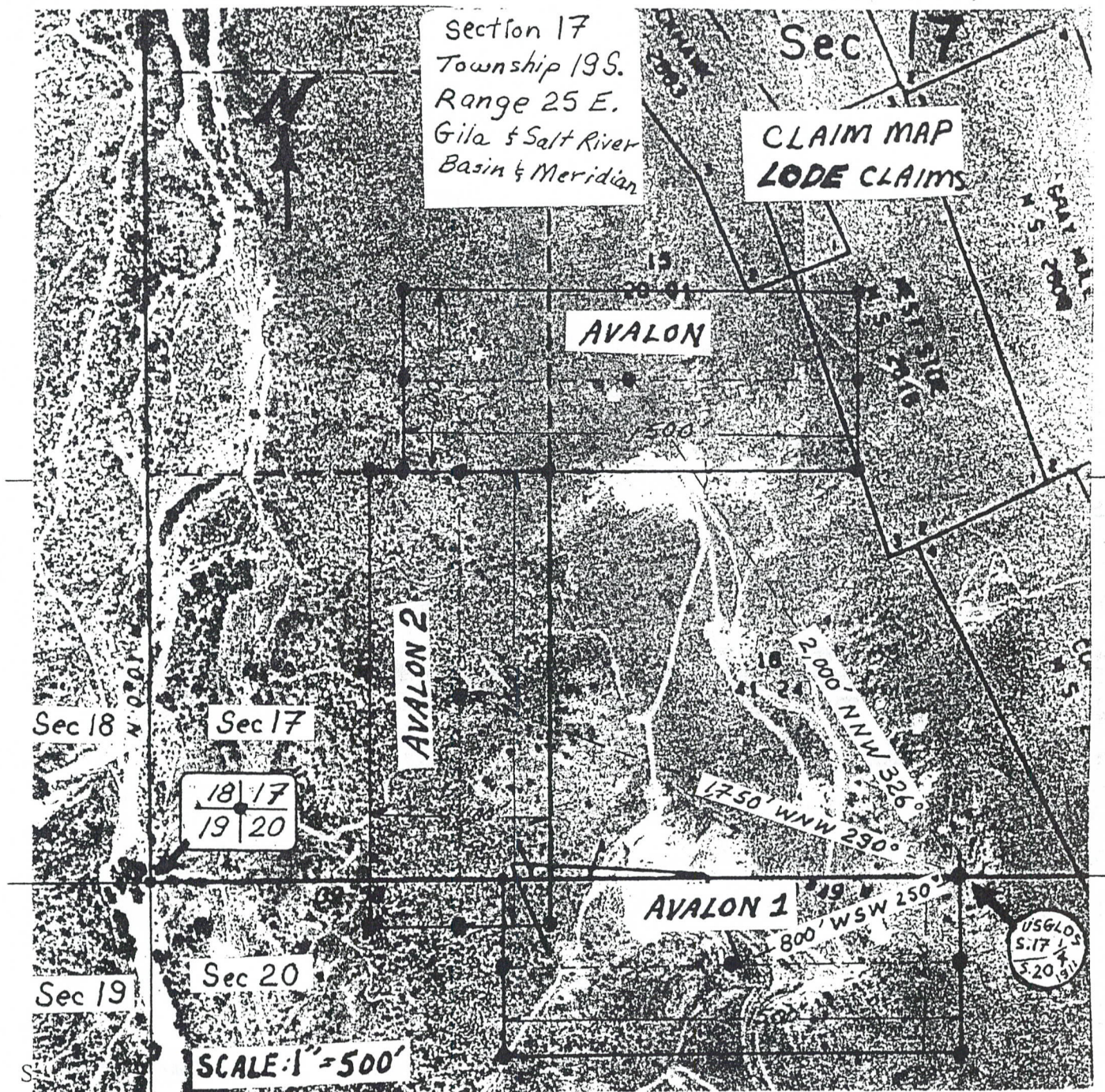
STATE OF ARIZONA

LOCATOR (s)

25
I, Patrick J. Goosherst and Judy L. Goosherst, do hereby certify that the foregoing is a true and correct copy of the original location notice filed for record in the Office of the Recorder of Deeds, Cochise County, Arizona, on this 25th day of May, 1997.
Recorder of Deeds
Cochise County, Arizona
M.B.E. 27 Nov 97

Patrick J. Goosherst
Judy L. Goosherst

970513222



1. The above map depicts the Avalon mining claim, which is located in Section (s) 17, Township 19 south, Range 25 east, Gila and Salt River Base and Meridian, Cochise County, Arizona.
2. The type of corner and location monuments used are as follows: 4' x 2" diameter white PVC pipe.
3. The bearings and distances in degrees and feet between claim corners are as depicted on the map.

(Magnetic declination in area $11^{\circ}28' E.$
chg. is $5' W$ per yr currently)

970513222



REQUEST OF
GOOSHERST, PATRICK J
CHRISTINE RHODES-RECORDER
FEE : 9.00 PAGES : 2

RECEIVED
BUREAU OF
LAND MANAGEMENT

MAY 28 10 46 AM '97

ARIZONA
STATE OFFICE
PHOENIX, ARIZONA

LOCATION NOTICE FOR LODE MINING CLAIM

NOTICE IS HEREBY GIVEN that the Avalon 1 lode mining claim has been
located by PATRICK J. Goosherst
and Judy L. Goosherst, whose current mailing address is
P.O. Box 1123, Bisbee, Az. 85603

The general course of this claim is west to east and it is situated in
Cochise County, Arizona.

This claim is 1500' feet in length and 600' feet in width. This claim runs
from the location monument on which this location notice is posted approximately 750' feet in a
east direction to the east end line and 750' feet in a west direction to the
west end line. This claim is marked by six monuments, one at each corner and one at the
center of each end line of the claim.

The location monument on which this notice is posted is situated within Section 20,
Township 19 south, Range 25 east, Gila Salt River Base and Meridian, Arizona and this
claim encompasses portions of the following quarter section (s), section (s), Township (s) and Range (s)
N.W. 1/4 Sec. 20, T. 19 S., R. 25 E.,
Gila Salt River Base and Meridian, Arizona.

The locality of this claim with reference to some natural object or permanent monument and
additional information (if any) concerning its locality are as follows: the location monument
of said claim is 800' in a W.S.W. 250° direction
from U.S.G. L.O.S. 1/4 sec. monument of sec. 17 sec. 20 1911

DATED AND POSTED on the ground this 25th day of May, 19 97.

STATE OF ARIZONA

LOCATOR (s)

Cochise County, Arizona

was recorded by me this

may 1997

hereby put in and official

Handwritten signature of Christine Rhodes

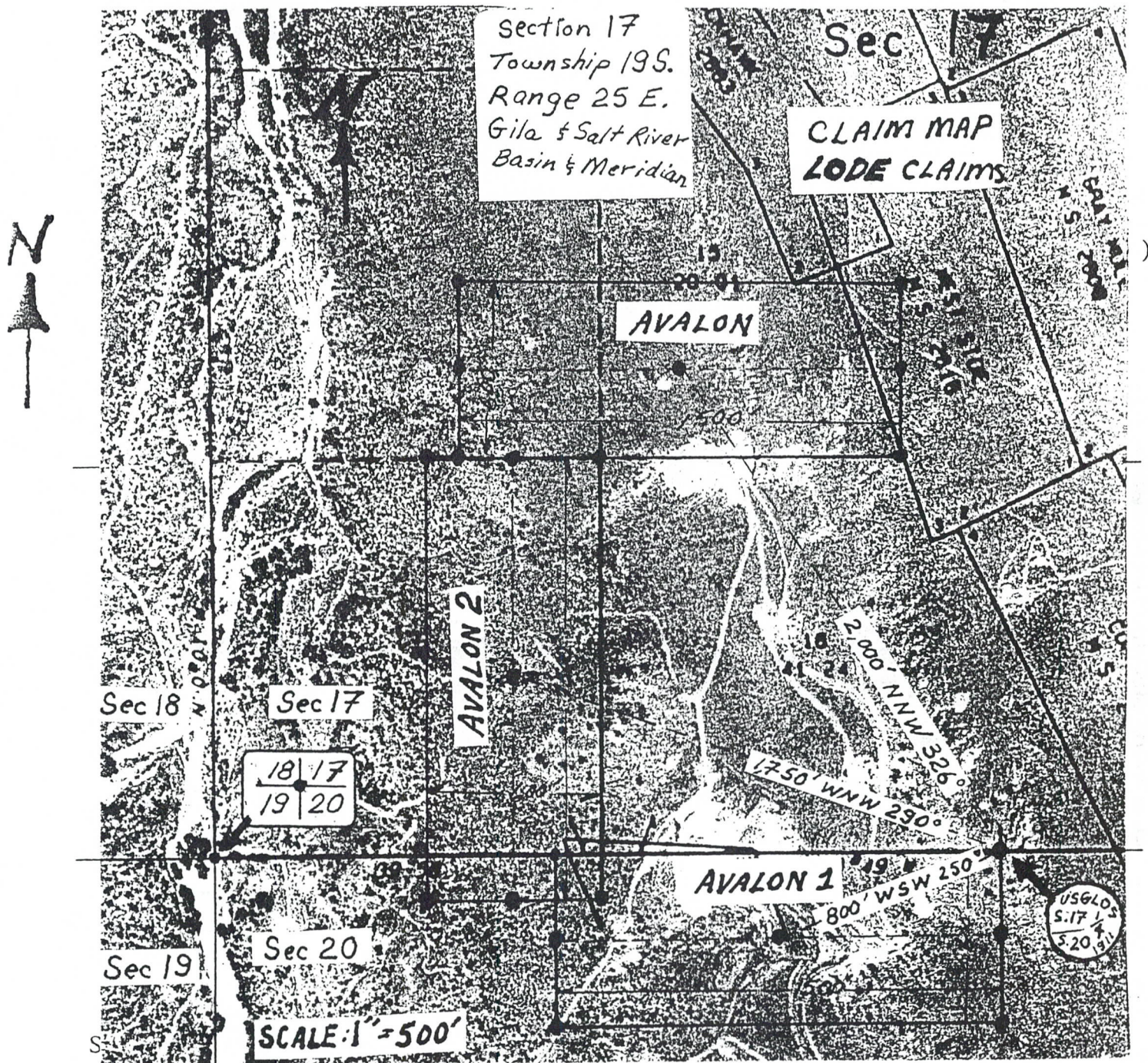
Handwritten signature of Patrick J. Goosherst

Handwritten signature of Judy L. Goosherst

970513224

MAY 27 1997

A MC 346799



1. The above map depicts the Avalon 1 mining claim, which is located in Section (s) 20, Township 19 south, Range 25 east, Gila and Salt River Base and Meridian, Cochise County, Arizona.
2. The type of corner and location monuments used are as follows: 4' x 2" diameter white pvc pipe.
3. The bearings and distances in degrees and feet between claim corners are as depicted on the map.
 (Magnetic declination in area 11° 28' E.
 chg. is 5' W per yr currently)

970513224

RECEIVED
BUREAU OF
LAND MANAGEMENT



FEE # 970513223
OFFICIAL RECORDS
COCHISE COUNTY
DATE 5/27/97 HOUR 8

MAY 28 10 46 AM '97

ARIZONA
STATE OFFICE
PHOENIX, ARIZONA

REQUEST OF
GOOSHERST, PATRICK J
CHRISTINE RHODES-RECORDER
FEE : 9.00 PAGES : 2

LOCATION NOTICE FOR LODE MINING CLAIM

NOTICE IS HEREBY GIVEN that the Avalon 2 lode mining claim has been
located by PATRICK J. Goosherst
and Judy L. Goosherst, whose current mailing address is
P.O. Box 1123, Bisbee, Az. 85603

The general course of this claim is North to south and it is situated in
Cochise County, Arizona.

This claim is 1500' feet in length and 600' feet in width. This claim runs
from the location monument on which this location notice is posted approximately 750' feet in a
NORTH direction to the north end line and 750' feet in a south direction to the
south end line. This claim is marked by six monuments, one at each corner and one at the
center of each end line of the claim.

The location monument on which this notice is posted is situated within Section 17,
Township 19 south, Range 25 east, Gila Salt River Base and Meridian, Arizona and this
claim encompasses portions of the following quarter section (s), section (s), Township (s) and Range (s)
S.W. 1/4 Sec. 17, T. 19 S., R. 25 E.
Gila Salt River Base and Meridian, Arizona.

The locality of this claim with reference to some natural object or permanent monument and
additional information (if any) concerning its locality are as follows: the location monument
of said claim is 1,750' in a W.N.W. 290° direction
from U.S. G.L.O.S. 1/4 sec. monument of sec. 17
sec. 20 1911

DATED AND POSTED on the ground this 25th day of May, 1997.

LOCATOR (s)

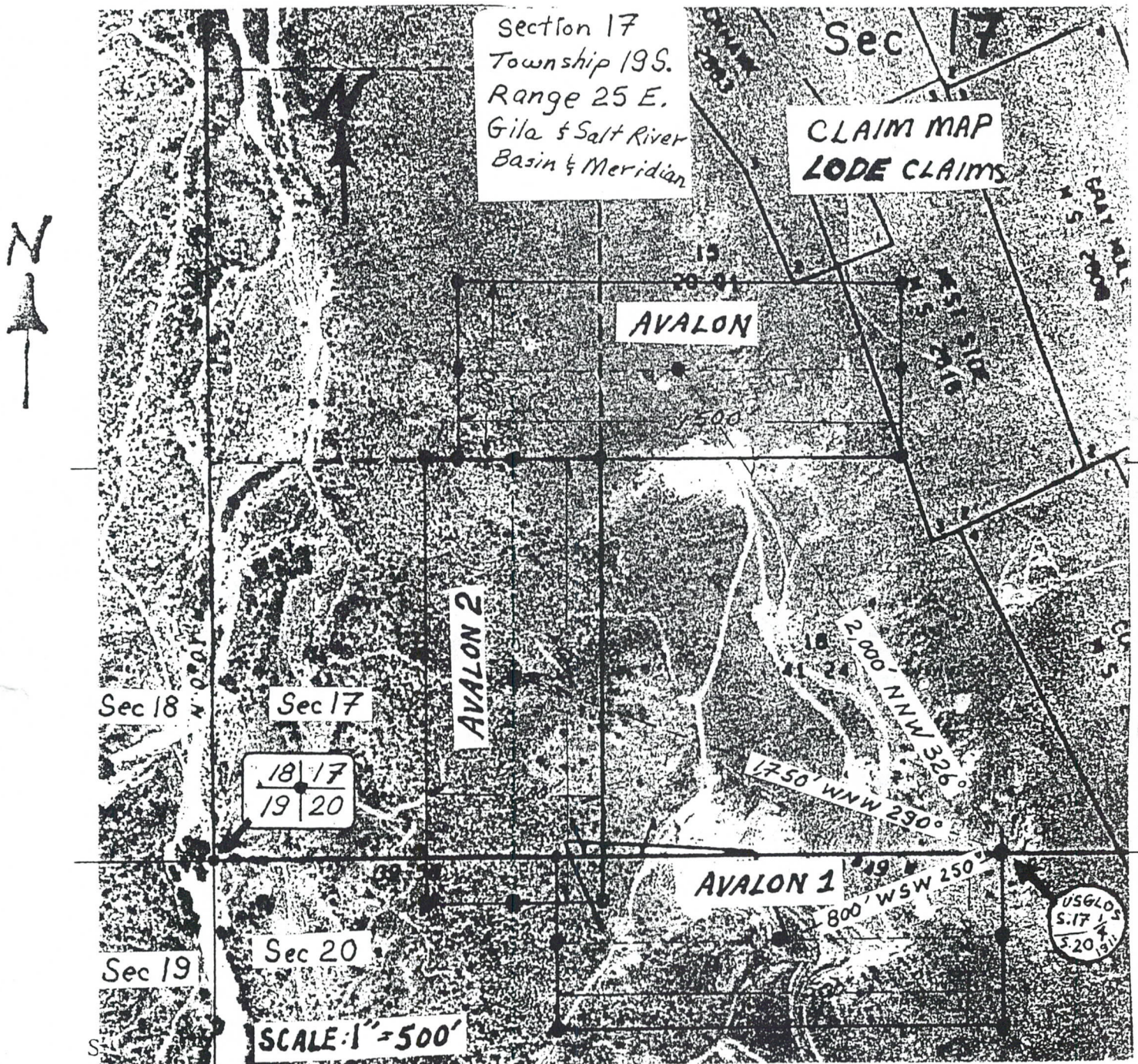
Patrick J. Goosherst

Judy L. Goosherst

970513223

OFFICE OF ARIZONA

54



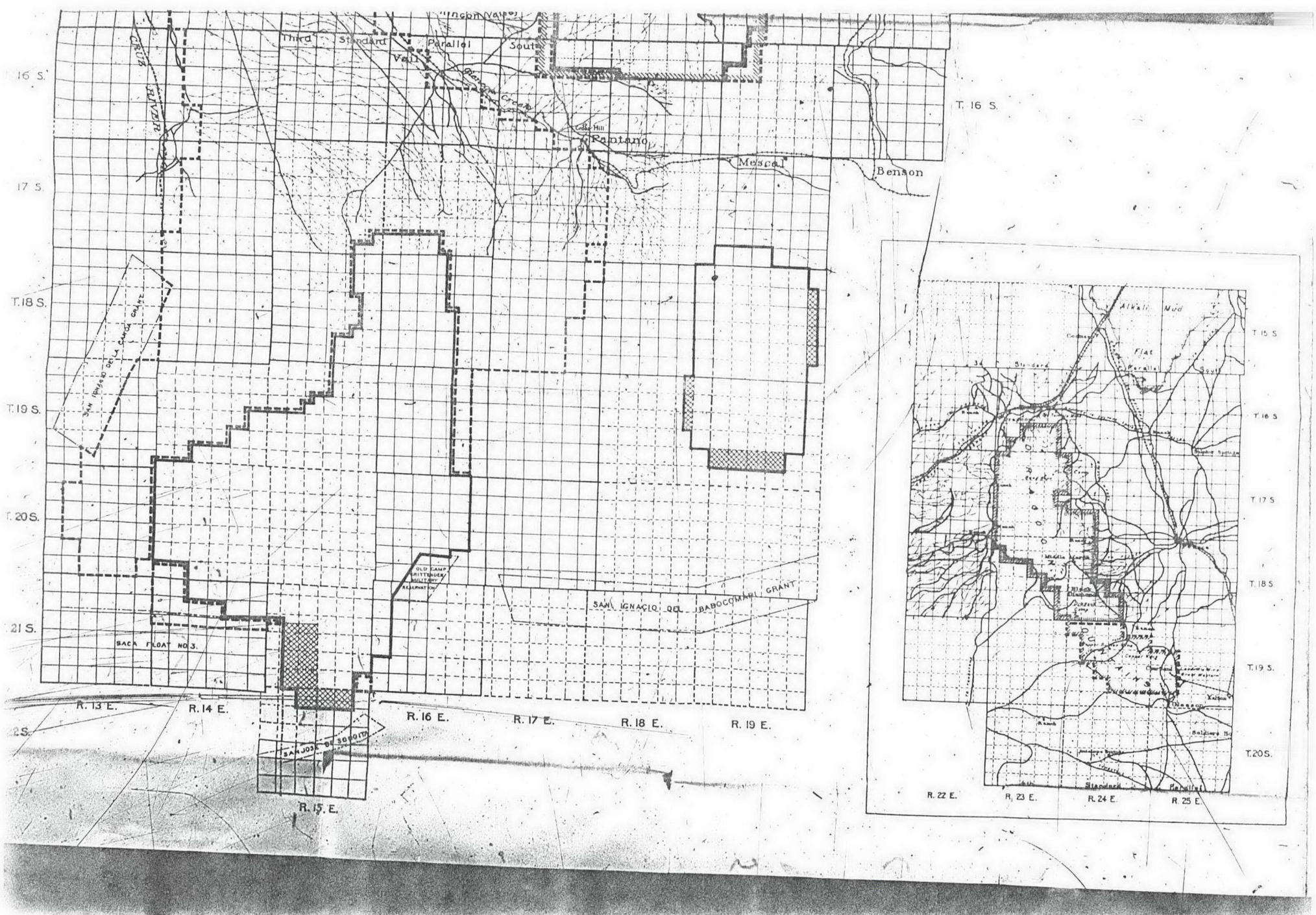
1. The above map depicts the Avalon 2 mining claim, which is located in Section (s) 17, Township 19 south, Range 25 east, Gila and Salt River Base and Meridian, Cochise County, Arizona.

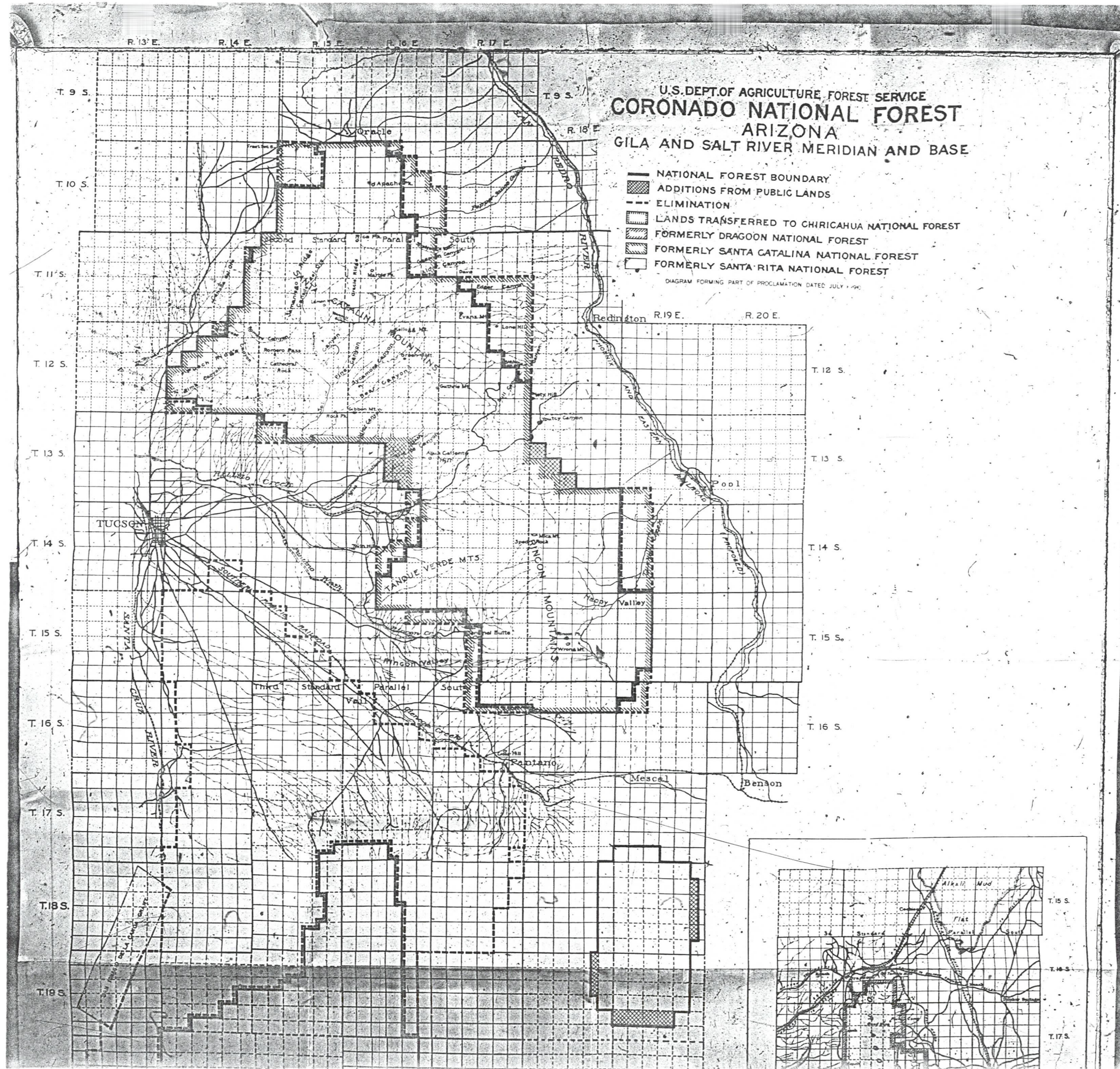
2. The type of corner and location monuments used are as follows: 4' x 2" diameter PVC pipe.

3. The bearings and distances in degrees and feet between claim corners are as depicted on the map.

(Magnetic declination in area $11^{\circ}28' E.$
chg. is 5' W per yr currently)

970513223





RECEIVED
BUREAU OF
LAND MANAGEMENT

MAY 28 10 46 AM '97

ARIZONA
STATE OFFICE
PHOENIX, ARIZONA

PATRICK J. and JUDY GOOSHERST

P.O. BOX 1123
BISBEE, AZ 85603

Telephone 520-432-4035
Fax 520-432-2949

Fax Transmission Cover Sheet

Including cover sheet this transmission contains 7 pages.

To: BLM-DOI Public Room

From: PAT & Judy Goosherst

Regarding: MINING Claims - Avalon, Avalon 1
& Avalon 2

We are paying with MC -

"First USA # 5417 1224 4512 2359"

EXP. 8/99

PATRICK J. Goosherst

* Please send ~~us~~ copies of
your recording of these claims
for our record. Thank You -

Please call 520-432-4035 if you have any problems with this transmission. Thank you.

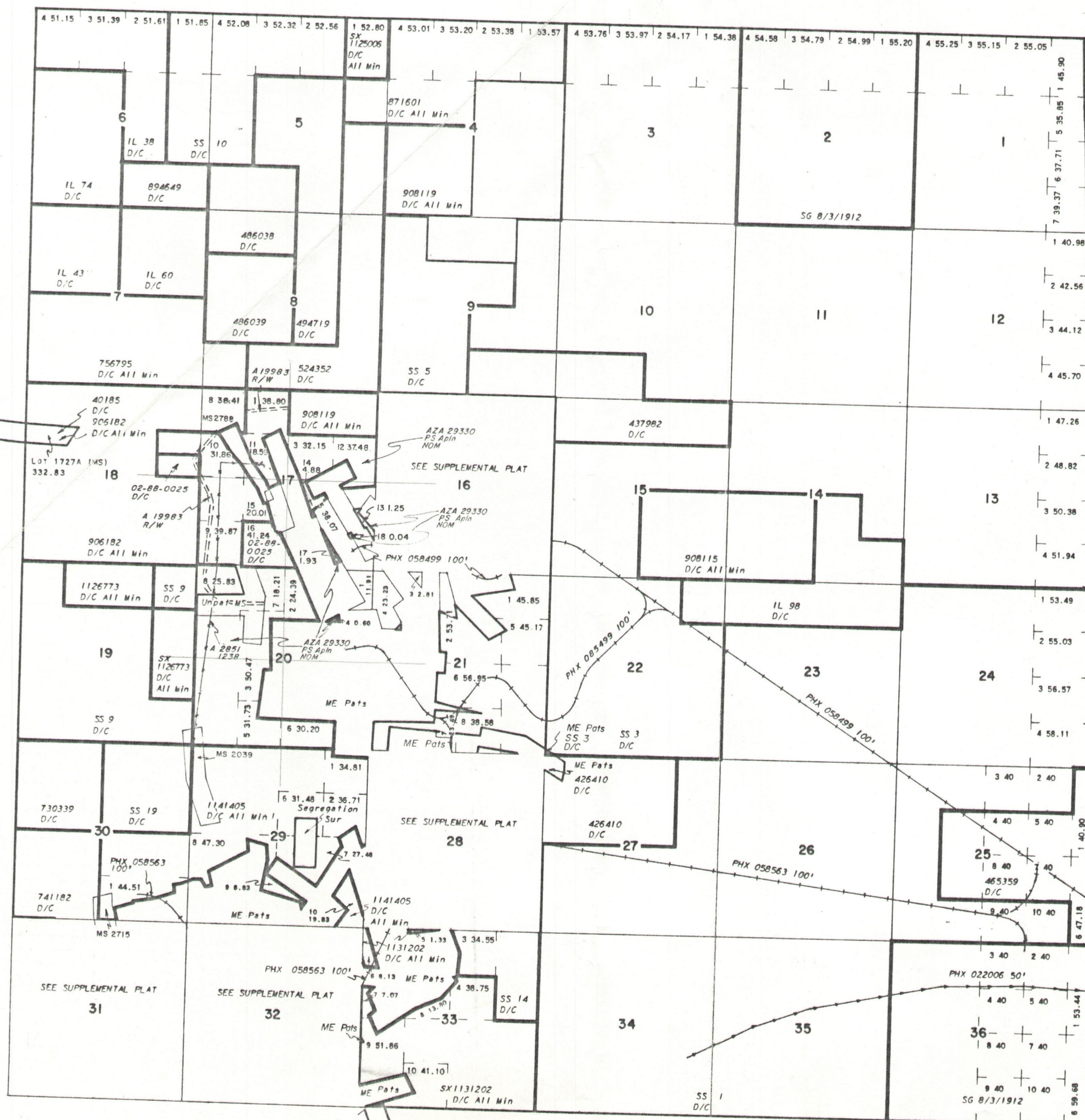
Pat G

COCHISE COUNTY

[illegible]

DIST NO. 4

JUN 2 10 13 AM '97



Lat. $31^{\circ}43'47''$ N
Long. $109^{\circ}45'29''$ W

SCALE

10 20 30 40

30 chains to the inch

WARNING STATEMENT

WARNING STATEMENT

This plat is the Bureau's Record of Title, and should be used only as a graphic display of the township survey data. Records hereon do not reflect title changes which may have been effected by lateral movements of rivers or other bodies of water. Refer to the cadastral surveys for official survey information.

[illegible]

T. 19 S.
R. 25 E.

UNITED STATES
DEPARTMENT OF THE INTERIOR
BUREAU OF LAND MANAGEMENT

(Return Address)

State _____ Office _____

OFFICIAL BUSINESS
PENALTY FOR PRIVATE USE, \$300

AN EQUAL OPPORTUNITY EMPLOYER

**BUREAU OF LAND MANAGEMENT
DENVER FEDERAL CENTER
BUILDING 50, SC-610
P.O. BOX 25047
DENVER, COLORADO 80225-0047**

**FINANCIAL DOCUMENTS
ONLY**

- ☐ **SC-613C = PRODUCTION SCHEDULING SECTION**
- ☐ **SC-615 = GENERAL ACCOUNTING BRANCH**
- ☐ **SC-616 = ADMINISTRATIVE AND CUSTOMER PAYMENTS BRANCH**

SC-613C PRODUCTION SCHEDULING SECTION

Deposit Tickets (SF-215) Including Supporting Documents,
e.g., Form 1370-35, 1370-40, etc.

Progress Reports (Form 1681-6)

Payroll Change Forms (FB-315)

Automated Payroll Correction Letters (FB305PP1)

Automated Refunds (Form 1374-1)

Adjustments to Lease (Form 1370-11 & Form 1371-18)

Refund Data Sheet (Form 1374-1) Including
DFS (Form 1310-5) or CDS (Form 1370-35)

SC-615 GENERAL ACCOUNTING BRANCH

Collection Transmittals (Form 1370-8 only) - Enclosed ☐

Debit Vouchers (SF-5515)

Fund Transfers Between Agencies (SF-1081 Collection Refunds)

OPAC

Fuel & Oil Issue Record (Form 1520-28)

Motor Vehicle Petroleum Issue Record -

Reimbursable (GSA Form 1374-A)

Emergency Firefighter Payrolls

Stores Control Register (Form 1520-6)

Receiving Report for Stores (DI-102)

Report of Survey for Stores (DI-103)

Transfer of Property for Stores (DI-104)

Inventory of Property for Stores (DI-106)

Reimbursable Work Project Authorization (Form 1681-3)

Final Salary Clearance (Form 1340-2) - Enclosed ☐

Balanced Standard Voucher (Temporary Form 1310-21)

Project Number Assignment Form (Temporary Form 1310-12)

SC-616 ADMINISTRATIVE AND CUSTOMER PAYMENTS BRANCH

Travel Advance Requests (SF-1038) - Enclosed ☐

Travel Vouchers (SF-1012) - Enclosed ☐

Travel Authorizations (DI-1020) - Enclosed ☐

Reimbursement Vouchers (SF-1129 Imprest) - Enclosed ☐

Final Salary Clearance (Form 1340-2) - Enclosed ☐

All Payment Invoices:

Document Face Sheets for Obligations & Payments (1310-5)

Purchase Orders (Pink & Blue) (OF-347)

Purchase Orders (SF-44)

Advertising Orders (SF-1143)

District Contract Obligations

District Certificates for Contract Payments (1510-10)

Receiving Reports (OF-347)

T.R. Buff copies (SF-1169) Including

Documents Face Sheet (1310-5)

GSA FEDSTRIP Obligation Copies (SF-3146)

GSA Self Service Obligations (GSA-831)

Tort Claims (SF-1145)

Seed Test Results

Equipment Order Use Summary & Invoice (1510-18)

Fund Transfers Between Agencies (SF-1081 - Payments)

pm

SEC	SUBDIVISION	MIR_X-REFERENCE	NUMBER/TYPE/DISPOSITION/ACRES	PROPRIETOR/INTEREST/RELATIONSHIP
4	S2N2,S2		CASE: AZA 011052	PHILLIPS PETRO CO 100.00000% LESSEE
4	LOT 1-4		TYPE: 311111 O&G LSE NONCOMP PUB	
5	SENE		DISP: CLOSED 11/01/84	
5	LOT 1		ACRS: 01385.960	
7	S2			
8	SWSW			
9	NWNE,NENW			
15	SE			
17	N2NE,SWNW,NWSW		CASE: AZA 011074	PHILLIPS PETRO CO 100.00000% LESSEE
17	LOT 1-9		TYPE: 311111 O&G LSE NONCOMP PUB	
18	ALL		DISP: CLOSED 03/01/85	
19	NWNE,SENE,NENW,NESE		ACRS: 02241.290	
20	LOTS 2,3,5-8			
20	SWNW,W2SW			
21	E2SE			
21	LOT 1,2,5-8			
28	N2SE			
28	LOT 1,2,3,4,7,8			
14	SW	14 20-0S 25-0E	CASE: AZA 012516	RESOURCES INVST CORP 100.00000% LESSEE
33	NESW,SE		TYPE: 311211 O&G LSE SIMO PUBLIC	
33	LOT 4-10		DISP: CLOSED 03/01/85	
			ACRS: 01945.830	
28	LOT 5	14 20-0S 25-0E	CASE: AZA 014598	RODKE FRANCES H 100.00000% LESSEE
29	NWNE,NW		TYPE: 311111 O&G LSE NONCOMP PUB	
29	LOT 1,2,6-10		DISP: CLOSED 03/01/85	
30	N2SE		ACRS: 00642.500	
30	LOT 1			
31	LOT 6-9,14,15,16,18			
17	THAT PORTION OF LOTS 4 &		CASE: AZA 019218	TRIGG JOHN H 0.00000% 1ST PRIORITY
17	5 NOT ISOLATED BY		TYPE: 311211 O&G LSE SIMO PUBLIC	
17	PATENTED LANDS (APPROX.		DISP: CLOSED 09/14/84	
17	53.83 AC), LOT 6 LESS		ACRS: 02241.290	
17	PATENTED LAND (APPROX.			
17	22 ACRES), N2NE, SWNW			
17	LESS PATENTED LANDS			
17	(APPROX. 29 ACRES), NWSW			
17	LOT 1,2,3,7,8,9			
18	ALL, EXCLUSIVE OF			
18	MINERAL PATENT IN M.S.			
18	LOT 1727A (APPROX. 20			
18	ACRES)			
19	NWNE,SENE,NENW,NESE			
20	LOTS 2,3,5-8			
20	UNPATENTED MINERAL			
20	SEGREGATION IN THE NW			

CASE TYPE: ALL DISPO: ALL

14 19-0S 25-0E

SEC	SUBDIVISION	MIB_X-REFERENCE	NUMBER/TYPE/DISPOSITION/ACRES	PROPRIETOR/INTEREST/RELATIONSHIP
20	(APPROX. 40 ACRES)			
20	SNNW, W2SW			
21	AND E2SE EXCL. OF ME			
21	PATENT			
21	LOT 1,2,5,6,7,8			
28	N2SE			
28	LOT 1,2,3,4,7,8			
28	LOT 5	14 20-0S 25-0E	CASE: AZA 019219	TRIGG JOHN H 0.00000% 1ST PRIORITY
29	NWNE, NW		TYPE: 311211 O&G LSE SIMO PUBLIC	
29	LOT 1,2,6-10		DISP: CLOSED 09/14/84	
30	N2SE		ACRS: 00642.500	
30	LOT 1			
31	LOT 6,7,8,9,14,15,16,18			
17	NWSW	14 12-0S 19-0E	CASE: AZA 019983	COCHISE CNTY BD SUPV 100.00000% HOLDER
17	W2W2SWNW	14 12-0S 28-0E	TYPE: 282201 ROW-ROADS UNDER RS	
17	LOT 1,9	14 12-0S 29-0E	DISP: AUTHORIZED 01/11/94	
20	MS IN NW	14 12-0S 31-0E	ACRS: 00001.000	
20	LOT 8	14 13-0S 26-0E		
*18	SENE	14 13-0S 27-0E		
		14 13-0S 30-0E		
		14 13-0S 31-0E		
		14 13-0S 32-0E		
		14 14-0S 27-0E		
		14 14-0S 28-0E		
		14 14-0S 31-0E		
		14 14-0S 32-0E		
		14 15-0S 20-0E		
		14 15-0S 22-0E		
		14 15-0S 31-0E		
		14 16-0S 20-0E		
		14 16-0S 22-0E		
		14 16-0S 23-0E		
		14 16-0S 31-0E		
		14 17-0S 32-0E		
		14 18-0S 25-0E		
		14 19-0S 28-0E		
		14 20-0S 20-0E		
		14 21-0S 25-0E		
		14 21-0S 26-0E		
		14 22-0S 21-0E		
		14 22-0S 25-0E		
		14 24-0S 25-0E		
		14 24-0S 26-0E		
		14 24-0S 28-0E		
		14 24-0S 29-0E		

* = REJECTED/SEGREGATED/ASSIGNED-OUT

CASE TYPE: ALL DISPO: ALL

14 19-0S 25-0E

GEOGRAPHIC STATE: ARIZONA

MERIDIAN: 14

TOWNSHIP: 19-0S

RANGE: 25-0E

SEC	SUBDIVISION	NIR_X-REFERENCE	NUMBER/TYPE/DISPOSITION/ACRES	PROPRIETOR/INTEREST/RELATIONSHIP
17	LOT 16		CASE: AZA 021806F1	GOOSHERST JUDY LYNN 50.00000% PATENTEE
18	S2SENE		TYPE: 220100 EX-BLM SEC 206, FLP	GOOSHERST PATRICK J 50.00000% PATENTEE
			DISP: AUTHORIZED 02/11/88	
			ACRS: 00061.240	
17	LOT 16		CASE: AZA 021806FD	GOOSHERST JUDY LYNN 50.00000% PATENTEE
18	S2SENE		TYPE: 220100 EX-BLM SEC 206, FLP	GOOSHERST PATRICK J 50.00000% PATENTEE
			DISP: CLOSED 02/11/88	
			ACRS: 00061.240	
18	N2SENE	14 5-0S 16-0E	CASE: AZA 023098FD	BLM SAFFORD FO 100.00000% PARTY-IN-INTE
		14 6-0S 15-0E	TYPE: 221006 EX-STATE SEC 206, F	
		14 6-0S 16-0E	DISP: CLOSED 12/08/89	
		14 6-0S 17-0E	ACRS: 77435.880	
		14 6-0S 20-0E		
		14 7-0S 16-0E		
		14 7-0S 17-0E		
		14 8-0S 16-0E		
		14 8-0S 17-0E		
		14 8-0S 31-0E		
		14 8-0S 32-0E		
		14 9-0S 17-0E		
		14 9-0S 18-0E		
		14 9-0S 26-0E		
		14 10-0S 26-0E		
		14 11-0S 32-0E		
		14 13-0S 19-0E		
		14 15-0S 22-0E		
		14 15-0S 31-0E		
		14 15-0S 32-0E		
		14 16-0S 22-0E		
		14 16-0S 23-0E		
		14 16-0S 27-0E		
		14 16-0S 30-0E		
		14 16-0S 31-0E		
		14 17-0S 21-0E		
		14 17-0S 32-0E		
		14 19-0S 21-0E		
		14 19-0S 22-0E		
		14 19-0S 23-0E		
		14 19-0S 24-0E		
		14 19-0S 27-0E		
		14 20-0S 27-0E		
		14 20-0S 28-0E		
		14 21-0S 23-0E		
		14 21-0S 25-0E		
		14 21-0S 28-0E		
		14 21-0S 30-0E		
		14 22-0S 23-0E		

CASE TYPE: ALL DISPO: ALL

14 19-0S 25-0E

SEC	SUBDIVISION	MIR X-REFERENCE	NUMBER/TYPE/DISPOSITION/ACRES	PROPRIETOR/INTEREST/RELATIONSHIP
		14 22-05 24-0E		
		14 22-05 25-0E		
		14 22-05 28-0E		
		14 22-05 29-0E		
		14 22-05 32-0E		
		14 23-05 23-0E		
		14 23-05 28-0E		
		14 24-05 28-0E		
		14 24-05 29-0E		
4	W2		CASE: AZA 023822	FROST MINERALS INTL 100.00000% CLAIMANT
9	NWNE, NENW		TYPE: 380913 SURFACE MGT-NOTICE	
			DISP: CLOSED 09/24/96	
			ACRS: 00003.000	
4	ALL		CASE: AZA 023882	ONEIDA RESOURCES INC 100.00000% OPERATOR
9	N2N2		TYPE: 380910 SURFACE MGT-PLAN	
			DISP: AUTHORIZED 04/12/96	
			ACRS: 00007.000	
9	N2		CASE: AZA 025156	JNJ MINING CORP 50.00000% CLAIMANT
			TYPE: 380913 SURFACE MGT-NOTICE	MCNAMARA W J 50.00000% OPERATOR
			DISP: CLOSED 04/02/91	
			ACRS: 00001.000	
17	SW		CASE: AZA 028000	GOOSHERST JUDY LYNN 50.00000% CLAIMANT
20	N2		TYPE: 380913 SURFACE MGT-NOTICE	GOOSHERST PATRICK J 50.00000% CLAIMANT
			DISP: CLOSED 09/26/96	
			ACRS: 00004.500	
021	SW		CASE: AZA 028991	GREAT GRAY RESOURCES 100.00000% OPERATOR
			TYPE: 380913 SURFACE MGT-NOTICE	
			DISP: AUTHORIZED 02/28/95	
			ACRS: 00001.000	
017	NWSW		CASE: AZA 029330	BLN SAFFORD FO 100.00000% ADMIN MGT ENT
017	LOT 1,3,9-15,17,18		TYPE: 271000 SALE-PUBLIC LANDS-F	
018	N2SENE		DISP: PENDING 11/01/95	
020	NENW, W2W2		ACRS: 00624.250	
020	LOT 2,3,4,5,6			
25	M&B		CASE: AZPHX 0006052	SOUTHERN PACIFIC RR 100.00000% HOLDER
36	M&B		TYPE: 284200 RR & STATIONS OUTSI	
			DISP: CLOSED 02/10/92	
			ACRS: 00001.000	

PENDING
Public
Sale

CASE TYPE: ALL DISPO: ALL

14 19-05 25-0E

GEOGRAPHIC STATE: ARIZONA

MERIDIAN: 14

TOWNSHIP: 19-0S

RANGE: 25-0E

SEC	SUBDIVISION	N1E X-REFERENCE	NUMBER/TYPE/DISPOSITION/ACRES	PROPRIETOR/INTEREST/RELATIONSHIP
1	LOT 1,5	14 18-0S 25-0E	CASE: AZPHX 0058562	SOUTHERN PACIFIC RR 100.00000% HOLDER
13	LOT 4	14 19-0S 26-0E	TYPE: 284200 RR & STATIONS OUTSI	
24	LOT 1,2,3,4		DISP: CLOSED 02/10/92	
25	LOT 2,9,10		ACRS: 00214.760	
25	LOT 5,7			
36	LOT 2,3			
20	E2NE		CASE: AZPHX 0058563	SOUTHERN PACIFIC RR 100.00000% HOLDER
21	SWNW,SW,NWSE		TYPE: 284200 RR & STATIONS OUTSI	
22	NWNE,NENW,S2NW,W2SW		DISP: AUTHORIZED 03/27/37	
25	S2SW,S2SW,SWSE		ACRS: 00001.000	
26	S2			
27	S2			
30	LOT 1			
32	W2			
32	LOT 15,16,17			
33	W2W2NW			
36	NWNE			

CASE TYPE: ALL DISPO: ALL

14 19-0S 25-0E